

<p>Appendix C</p>

Français

Education Act

ONTARIO REGULATION 412/00

ELECTIONS TO AND REPRESENTATION ON DISTRICT SCHOOL BOARDS

Consolidation Period: From August 31, 2017 to the e-Laws currency date.

Last amendment: O. Reg. 344/17.

This is the English version of a bilingual regulation.

CONTENTS

	<u>INTERPRETATION</u>	Sections
	<u>POPULATION DATA</u>	1
	<u>DETERMINATION OF NUMBER OF MEMBERS</u>	2
	<u>DISTRIBUTION OF MEMBERS TO GEOGRAPHIC AREAS</u>	2.1-3.1
	<u>REPORT ON DETERMINATION AND DISTRIBUTION</u>	4-8.1
	<u>APPEALS ON DISTRIBUTION</u>	9
	<u>CONDUCT OF ELECTIONS</u>	10
	Board areas	11-14,-26
<u>Table 1</u>	Number of members based on electoral group population	
<u>Table 2</u>	Number of additional members based on board density	
<u>Table 3</u>	Maximum number of additional members based on board density	
<u>Table 4</u>	Dispersal factors	
<u>Table 5</u>	Minimum number of members based on board enrolment	
<u>Table 6</u>		

INTERPRETATION

- 1.** (1) In this Regulation,
- “board” means a district school board; (“conseil”)
- “board area” means the area of jurisdiction, expressed in square kilometres, of a board, as set out in Table 1; (“territoire du conseil”)
- “density” means the quotient, calculated to two decimal places, obtained by dividing the total population of the board’s electoral group, as reported under subsection 2 (3), by the board area; (“densité”)
- “election year” means the year of a regular election; (“année d’élections”)
- “electoral group” means, with respect to a board, the group composed of all persons who reside within the area of jurisdiction of the board and are,
- (a) persons entitled to vote at elections of members of the board,
 - (b) supporters of the board, or
 - (c) dependents of persons referred to in clause (a) or (b); (“groupe électoral”)
- “municipality” includes, other than in section 10 and subsection 11 (4),
- (a) unorganized territory that is deemed to be a district municipality under Ontario Regulation 468/97, and
 - (b) if unorganized territory is attached to a municipality for election purposes, the municipality together with the unorganized territory; (“municipalité”)
- “regular election” means a regular election under the *Municipal Elections Act, 1996*; (“élections ordinaires”)
- “school board election clerk” means, with respect to the election of members of a board, a person who is responsible for conducting the election in a municipality; (“secrétaire des élections scolaires”)
- “ward” means a ward of a municipality. (“quartier”) O. Reg. 412/00, s. 1 (1); O. Reg. 45/03, s. 1.
- (2) A reference in this Regulation to a municipality or ward shall be deemed, with respect to the election of members of a board, to be a reference to the municipality or ward with the boundaries that will apply for the purposes of the election, as determined on January 1 of the election year, subject to the following rules:

<p>Governance and Policy Committee January 10, 2018</p>	<p>Page 146</p>	<p>Board Services Agenda Record GPC:008A Agenda Item 5.3</p>
---	----------------------------	---

- iii. If the dispersal factor set out for the board in Table 5 is 10 or more but less than 25, the number of additional members based on dispersal is 2.
- iv. If the dispersal factor set out for the board in Table 5 is 25 or more but less than 50, the number of additional members based on dispersal is 3.
- v. If the dispersal factor set out for the board in Table 5 is 50 or more, the number of additional members based on dispersal is 4.
- 5. Take the number of members based on population determined under paragraph 2, plus the number of additional members determined under paragraph 3 or 4, whichever is greater.
- 6. Take the greater of,
 - i. the number determined under paragraph 5, and
 - ii. the number set out in Table 6 for the day school average daily enrolment of pupils of the board within the meaning of the most recent regulations made under section 234 of the Act, not counting pupils enrolled in junior kindergarten.
- 7. The number of members of the board is the greater of the numbers determined under paragraph 6 and section 2.1, subject to any reduction in the number of members pursuant to a resolution passed under subsection 58.1 (10.1) of the Act. O. Reg. 412/00, s. 3 (2); O. Reg. 432/00, s. 1; O. Reg. 45/03, s. 2 (1); O. Reg. 42/10, s. 3 (2, 3).
- (3) REVOKED: O. Reg. 42/10, s. 3 (4).
- 3.1** The date before which a resolution may be passed under subsection 58.1 (10.1) of the Act is March 31 in an election year. O. Reg. 45/03, s. 3.

DISTRIBUTION OF MEMBERS TO GEOGRAPHIC AREAS

- 4. (1) A board that has jurisdiction in more than one municipality shall, not later than March 31 in each election year,
 - (a) pass a resolution designating one or more municipalities within the board's area of jurisdiction as low population municipalities and directing that an alternative distribution of members be done in respect of them for purposes of the election of board members; or
 - (b) pass a resolution stating that the board has decided not to designate any municipality within the board's area of jurisdiction as a low population municipality. O. Reg. 412/00, s. 4 (1).
- (2) A resolution under clause (1) (a) shall provide that the sum of the electoral quotients for the municipality or municipalities designated as low population municipalities shall be increased by one or two. O. Reg. 412/00, s. 4 (2).
- (3) A resolution under subsection (1) shall be effective only for the regular election of board members in that election year and for any by-election held during the term that commences immediately after that election. O. Reg. 412/00, s. 4 (3).
- (4) In carrying out its duties under this section, the board shall have regard to the following principles:
 - 1. Municipalities with low populations should receive reasonable representation.
 - 2. Evidence of historic, traditional or geographic communities should be taken into account.
 - 3. To the extent possible, the identification of low population municipalities should permit the establishment of geographic areas that coincide with school communities.
 - 4. Representation should not deviate unduly from the principle of representation by population. O. Reg. 412/00, s. 4 (4).
- 5. (1) Not later than March 31 in each election year, every board shall distribute the positions of the members to be elected to the board in accordance with section 6 or 7, whichever is applicable. O. Reg. 412/00, s. 5.
 - (2) If a board requests the Minister to increase its number of members under subsection 58.1 (10.0.2) of the Act, the board shall, not later than May 3, 2010, distribute the positions of the members to be elected to the board at the 2010 regular election in accordance with section 6 or 7, whichever is applicable. O. Reg. 42/10, s. 4.
- 6. (1) If a board has jurisdiction in only one municipality or a resolution under clause 4 (1) (b) is in effect, a distribution of the positions of the members to be elected to the board shall be made according to the following rules:
 - 1. Calculate the electoral quotient for each municipality and ward using the following formula:

$$\text{Electoral quotient} = a \times b / c$$

where,

 - a = the population of the board's electoral group resident in the municipality or ward, as reported under subsection 2 (3),
 - b = the total number of members determined for the board under section 2.1,
 - c = the total population of the board's electoral group, as reported under subsection 2 (3).

<p>Governance and Policy Committee January 10, 2018</p>	<p>Page 147</p>	<p>Board Services Agenda Record GPC:008A Agenda Item 5.3</p>
---	----------------------------	---

2. Combine every municipality and every ward within the area of jurisdiction of the board into a number of geographic areas that does not exceed the number determined for “b” in paragraph 1.
3. The number of members that represent the electors of the board’s electoral group in each geographic area shall be, as nearly as practicable, the sum of the electoral quotients of the constituent municipalities and wards that form the geographic area. O. Reg. 412/00, s. 6 (1); O. Reg. 45/03, s. 4; O. Reg. 42/10, s. 5.

(2) In carrying out its duties under subsection (1), the board shall, to the extent practicable, form geographic areas for which the sum of the electoral quotients of the constituent municipalities and wards is a whole number greater than zero. O. Reg. 412/00, s. 6 (2).

7. (1) If a resolution under clause 4 (1) (a) is in effect, a distribution of the positions of the members to be elected to the board shall be made according to the following rules:

1. Calculate the electoral quotient for each municipality and ward using the following formula:

$$\text{Electoral quotient} = a \times b / c$$

where,

a = the population of the board’s electoral group resident in the municipality or ward, as reported under subsection 2 (3),

b = the total number of members determined for the board under section 2.1,

c = the total population of the board’s electoral group, as reported under subsection 2 (3).

2. Place the municipalities in two groups, one of which shall be comprised of the municipality or municipalities designated under clause 4 (1) (a) and one of which shall be comprised of the remaining municipalities in the board’s area of jurisdiction.
3. Calculate the sum of the electoral quotients for each of the two groups of municipalities.
4. Add the number determined by the resolution of the board under subsection 4 (2) to the sum of the electoral quotients for the group of municipalities that are designated under clause 4 (1) (a).
5. Subtract the number that was added under paragraph 4 to the sum of the electoral quotients for the group of municipalities designated under clause 4 (1) (a) from the sum of the electoral quotients for the group of the remaining municipalities.
6. Calculate the alternative electoral quotient for each municipality and ward using the following formula:

$$\text{Alternative electoral quotient} = a \times b / c$$

where,

a = the population of the board’s electoral group resident in the municipality or ward, as reported under subsection 2 (3),

b = the number calculated under paragraph 4 or 5, as the case may be, and

c = the total population of the board’s electoral group resident in the group of municipalities to which the municipality or ward belongs, as reported under subsection 2 (3).

7. Combine every municipality and every ward within each group of municipalities into a number of geographic areas which does not exceed the number determined for “b” in paragraph 1. No geographic area shall include municipalities or parts of municipalities in both the designated group and the remaining group of municipalities.
8. The number of members that represent the electors in each geographic area shall be, as nearly as practicable, the sum of the electoral quotients of the municipalities and wards that form the geographic area. O. Reg. 412/00, s. 7 (1); O. Reg. 45/03, s. 5; O. Reg. 42/10, s. 6.

(2) In carrying out its duties under paragraph 7 of subsection (1), the board shall, to the extent practicable, form geographic areas for which the sum of the electoral quotients of the constituent municipalities and wards is a whole number greater than zero. O. Reg. 412/00, s. 7 (2).

8. REVOKED: O. Reg. 42/10, s. 7.

8.1 Where a board has formed a geographic area that consists of all or part of two or more municipalities, the board shall identify which of those municipalities has the largest population of the board’s electoral group for the purpose of identifying the school board election clerk referred to in subsection 11 (2). O. Reg. 235/04, s. 1.

REPORT ON DETERMINATION AND DISTRIBUTION

9. (1) On completion of the determination and distribution of members of the board, the board shall prepare a report that includes,

<p>Governance and Policy Committee January 10, 2018</p>	<p>Page 148</p>	<p>Board Services Agenda Record GPC:008A Agenda Item 5.3</p>
---	----------------------------	---

- (a) the results of the determination and distribution;
 - (b) where a geographic area consists of all or part of two or more municipalities, the identification made under section 8.1 of the municipality with the largest population of the board's electoral group; and
 - (c) a copy of the data and calculations by which the determination and distribution referred to in clause (a) were made and by which the identification referred to in clause (b) was made. O. Reg. 235/04, s. 2.
- (2) The board shall send a copy of the report to,
- (a) the Minister;
 - (b) the school board election clerks for all the municipalities within the area of jurisdiction of the board; and
 - (c) the secretary of every other board, the area of jurisdiction of which is wholly or partially within the area of jurisdiction of the board. O. Reg. 412/00, s. 9 (2); O. Reg. 42/10, s. 8 (1).
- (3) The copy of the report referred to in subsection (2) shall be sent by,
- (a) May 3, 2010, for the purposes of the 2010 regular election, if a board requests the Minister to increase its number of members under subsection 58.1 (10.0.2) of the Act; or
 - (b) April 3 in the election year, in all other cases. O. Reg. 42/10, s. 8 (2).

APPEALS ON DISTRIBUTION

10. (1) The council of a municipality within the area of jurisdiction of a board may appeal to the Ontario Municipal Board the results of the distribution under section 6 or 7. O. Reg. 412/00, s. 10 (1).
- (2) An appeal under subsection (1) may only be made if the distribution made under section 6 or 7 allots to a geographic area a number of members that is different from the sum of the applicable electoral quotients for the geographic area by an amount that is greater than 0.05 times the total number of members. O. Reg. 412/00, s. 10 (2).
- (3) The appeal shall be commenced by filing with the secretary of the board a notice of appeal setting out the objection to the distribution and the reasons for the objection and be accompanied by the fee prescribed under the *Ontario Municipal Board Act*. O. Reg. 412/00, s. 10 (3); O. Reg. 45/03, s. 6 (1).
- (3.1) The secretary of a board who receives a notice of appeal under subsection (3) shall ensure that,
- (a) a record is compiled consisting of the notice of appeal and the reasons for the objection;
 - (b) the record and the fee are forwarded to the Ontario Municipal Board within 15 days after the notice and the fee are received; and
 - (c) such other information as the Ontario Municipal Board may require in respect of the appeal that is within the board's possession is forwarded to the Ontario Municipal Board. O. Reg. 45/03, s. 6 (2).
- (3.2) Despite clause (3.1) (b), if the appeal is withdrawn within 15 days after the notice of appeal and the fee are filed, the board is not required to forward the materials described under clauses (3.1) (b) and (c) to the Ontario Municipal Board. O. Reg. 45/03, s. 6 (2).
- (4) The appeal must be commenced not later than,
- (a) May 20, 2010, for the purposes of the 2010 regular election, if a board requests the Minister to increase its number of members under subsection 58.1 (10.0.2) of the Act; or
 - (b) April 21 in the election year, in all other cases. O. Reg. 42/10, s. 9 (1).
- (5) If no appeal is commenced, the board shall be deemed to be properly constituted despite any defect in the distribution. O. Reg. 412/00, s. 10 (5).
- (6) The secretary of the board shall forward any notices of appeal to the Ontario Municipal Board by,
- (a) May 25, 2010, for the purposes of the 2010 regular election, if a board requests the Minister to increase its number of members under subsection 58.1 (10.0.2) of the Act; or
 - (b) April 25 in the election year, in all other cases. O. Reg. 42/10, s. 9 (2).
- (7) The parties to the appeal are the municipality, the board and any other person added as a party by the Board. O. Reg. 412/00, s. 10 (7).
- (8) The Board is not required to hold a hearing on the appeal. O. Reg. 412/00, s. 10 (8).
- (9) The Board may,
- (a) dismiss the appeal; or
 - (b) allow the appeal, in whole or in part, and make an order varying the distribution. O. Reg. 412/00, s. 10 (9).
- (10) The Board shall determine the appeal not later than June 10 in the election year. O. Reg. 412/00, s. 10 (10).

CONDUCT OF ELECTIONS

11. (1) This section applies to regular elections and by-elections of members of a board from a geographic area formed for a board under section 6 or 7, if the geographic area is composed of all or part of two or more municipalities. O. Reg. 45/03, s. 7.

(2) Subject to subsection (5), the person responsible for conducting the election of members of the board from the geographic area is the school board election clerk of the municipality wholly or partly within the geographic area having the largest population of the board's electoral group. O. Reg. 45/03, s. 7.

(3) Nominations shall be filed with the school board election clerk referred to in subsection (2), who shall send the names of the candidates by registered mail within 48 hours after the closing of nominations to the school board election clerk of each municipality that is wholly or partly within the geographic area. O. Reg. 45/03, s. 7.

(4) If the distance between the residence of a person seeking nomination and the office of the school board election clerk with whom nominations must be filed is greater than 100 kilometres, the clerk shall, for the purpose of making it easier for the person or the person's agent to file the nomination, delegate such of his or her powers as may be necessary to,

- (a) the school board election clerk of the municipality in which the person seeking nomination resides, if the person resides in a municipality;
- (b) the school board election clerk of the municipality to which the unorganized territory in which the person seeking nomination resides is attached for election purposes, if the person resides in unorganized territory that is attached to a municipality for election purposes and the territory that is attached is part of the same geographic area as the municipality for election purposes;
- (c) the school board election clerk whose office is in the same geographic area and is closest to the person's residence, in any other case. O. Reg. 45/03, s. 7.

(5) The school board election clerk of each municipality wholly or partly within the geographic area is the person responsible for conducting the election of members of the board in the municipality and shall promptly report the vote recorded to the clerk referred to in subsection (2) who shall prepare the final summary, announce the result of the vote and forward the result to the secretary of the board and to the Minister. O. Reg. 45/03, s. 7.

PART II (ss. 12., 13.) REVOKED: O. Reg. 42/10, s. 10.

14.-26. REVOKED: O. Reg. 45/03, s. 8.

PART III (ss. 27.-29.) REVOKED: O. Reg. 45/03, s. 8.

TABLE 1
BOARD AREAS

Item	Name of Board	Area (km ²)
1.	District School Board Ontario North East	24,922
2.	Algoma District School Board	9,623
3.	Rainbow District School Board	14,757
4.	Near North District School Board	17,020
5.	Keewatin-Patricia District School Board	7,245
6.	Rainy River District School Board	10,552
7.	Lakehead District School Board	5,274
8.	Superior-Greenstone District School Board	18,959
9.	Bluewater District School Board	8,686
10.	Avon Maitland District School Board	5,639
11.	Greater Essex County District School Board	1,872
12.	Lambton Kent District School Board	5,505
13.	Thames Valley District School Board	7,278
14.	Toronto District School Board	634
15.	Durham District School Board	1,963
16.	Kawartha Pine Ridge District School Board	6,998
17.	Trillium Lakelands District School Board	12,133
18.	York Region District School Board	1,774
19.	Simcoe County District School Board	4,901
20.	Upper Grand District School Board	4,192
21.	Peel District School Board	1,258
22.	Halton District School Board	970
23.	Hamilton-Wentworth District School Board	1,127
24.	District School Board of Niagara	1,883
25.	Grand Erie District School Board	4,067
26.	Waterloo Region District School Board	1,383

TABLE 3
NUMBER OF ADDITIONAL MEMBERS BASED ON BOARD DENSITY

Item	Density	Number of Additional Members
1.	Less than 1.00	7
2.	1.00 or more but less than 1.25	6
3.	1.25 or more but less than 1.50	5
4.	1.50 or more but less than 2.00	4
5.	2.00 or more but less than 3.00	3
6.	3.00 or more but less than 4.00	1
7.	4.00 or more	0

O. Reg. 412/00, Table 3.

TABLE 4
MAXIMUM NUMBER OF ADDITIONAL MEMBERS BASED ON BOARD DENSITY

Item	Board Area	Number of Additional Members
1.	Less than 8,000 square kilometres	0
2.	8,000 square kilometres or more but less than 12,000 square kilometres	1
3.	12,000 square kilometres or more but less than 25,000 square kilometres	3
4.	25,000 square kilometres or more but less than 40,000 square kilometres	6
5.	40,000 square kilometres or more	The lesser of 7 and the difference between 12 and the number of members based on electoral group population set out in Table 2 for the population of the board's electoral group.

O. Reg. 412/00, Table 4; O. Reg. 432/00, s. 3.

TABLE 5
DISPERSAL FACTORS

Item	Name of Board	Dispersal Factor
1.	District School Board Ontario North East	18.5
2.	Algoma District School Board	15.4
3.	Rainbow District School Board	2.6
4.	Keewatin-Patricia District School Board	41.2
5.	Lakehead District School Board	7.7
6.	Superior-Greenstone District School Board	41.7
7.	Northeastern Catholic District School Board	23.1
8.	Huron-Superior Catholic District School Board	34.8
9.	Northwest Catholic District School Board	16.7
10.	Kenora Catholic District School Board	20.0
11.	Superior North Catholic District School Board	33.3
12.	Algonquin and Lakeshore Catholic District School Board	2.8
13.	Conseil scolaire de district du Nord-Est de l'Ontario	66.7
14.	Conseil scolaire public du Grand Nord de l'Ontario	7.2
15.	Conseil scolaire Viamonde	7.9
16.	Conseil des écoles publiques de l'Est de l'Ontario	6.3

132

17.	Conseil scolaire de district catholique des Grandes Rivières	23.5
18.	Conseil scolaire de district catholique du Nouvel-Ontario	16.7
19.	Conseil scolaire de district catholique des Aurores boréales	80.0
20.	Conseil scolaire catholique Providence	11.5
21.	Conseil scolaire de district catholique du Centre-Est de l'Ontario	2.0
22.	All other boards	0.0

O. Reg. 345/13, s. 2; O. Reg. 344/17, s. 1.

TABLE 6
MINIMUM NUMBER OF MEMBERS BASED ON BOARD ENROLMENT

Item	Day School Average Daily Enrolment	Minimum Number of Members
1.	10,000 to 13,999 pupils	6
2.	14,000 to 21,499 pupils	7
3.	21,500 to 29,999 pupils	8
4.	30,000 to 44,999 pupils	9
5.	45,000 to 84,999 pupils	10
6.	85,000 or more pupils	11

O. Reg. 412/00, Table 6.

Français

Back to top

This is Exhibit "B" referred to in the
Affidavit of Andrew Gowdy
Sworn before me, this 24th day of August, 2018.



A Commissioner for Taking Affidavits

Leola Pon

LSO# 52354E

134

Regular Meeting March 21, 2018	Page 57	Board Services Agenda Record BD:179A Agenda Item 16.1
-----------------------------------	-------------------	--



Title: Trustee Determination and Distribution – 2018

To: Regular Meeting
Date: 21 March 2018
Report No.: 03-18-3328

Strategic Directions

- Make every school an effective school

Recommendation

It is recommended that for the 2018 municipal election:

- a) A total of 22 trustees be determined for the Toronto District School Board; and,
- b) The trustees be distributed into 22 wards as per Appendix A.

Context

Before each general election, every school board must determine the number of trustees on their board and the distribution of the trustees across the board's area of jurisdiction. This process is known as trustee determination and distribution and is governed by section 58.1 of the Education Act and Ontario Regulation 412/00, Elections to and Representation on District School Boards.

As per the regulation, the school board is responsible for its trustee determination and distribution calculations. The school board must adopt a resolution on the matter no later than March 31, 2018, and submit its completed Determination and Distribution report to the Minister of Education, the school board election clerk, and the secretary of all other school boards in the board's jurisdiction by April 3, 2018.

Regular Meeting March 21, 2018	Page 58	Board Services Agenda Record BD:179A Agenda Item 16.1
-----------------------------------	-------------------	--

Determination of the Number of Trustees

The number of trustees is based on the total electoral voter population in the board's area of jurisdiction determined by the Municipal Property Assessment Corporation (MPAC). A school board with an electoral population of 1,500,000 persons or more qualifies for the maximum number of trustees – 22. According to MPAC, as of January 1, 2018, the City of Toronto had a total English public electoral population of 1,851,226 persons which entitles the TDSB to have 22 trustees.

Distribution of the Trustees

Trustees are distributed across the school board's area of jurisdiction by combining municipal wards into a number of geographic areas to be represented by trustees – trustee wards. An electoral quotient is used to guide the combining of municipal wards. The electoral quotient is an indicator of the number of trustees to represent a geographic area based on the proportion of the total electoral population residing in the geographic area. The goal is to combine municipal wards so that the sum of the electoral quotients is as close as possible to one, representing one trustee.

Appendix A contains a table that shows the calculation of the electoral quotients for the 47 new municipal wards approved by Toronto City Council for the 2018 election. The municipal wards have been grouped into trustee wards based on the ward boundaries approved by the Board of Trustees at its meeting on February 7, 2018 (Option 5, Learning Centre Boundaries, as presented in the consultant's report).

Appendix B contains a map that graphically shows the grouping of municipal wards into trustee wards.

Action Plan and Associated Timeline

The approved Determination and Distribution report will be sent to the Minister of Education, the school board election clerk, and the secretary of all other school boards in the City of Toronto no later than April 3, 2018.

Regular Meeting March 21, 2018	Page 59	Board Services Agenda Record BD:179A Agenda Item 16.1
-----------------------------------	-------------------	--

Resource Implications

Not applicable

Communications Considerations

A map of the new trustee wards and a list of schools by the new trustee wards will be shared with the system through the System Leaders Bulletin and Direct Line.

Board Policy and Procedure Reference(s)

- Not applicable

Appendices

- Appendix A: Electoral Population and Electoral Quotients by Municipal Ward and Trustee Ward
- Appendix B: Map of City of Toronto Municipal Wards and TDSB Trustee Wards – 2018

From

Lori Barnes, Executive Officer, Governance and Board Services at lori.barnes@tdsb.on.ca or at 416-397-3516

Andrew Gowdy, System Planning Officer, Strategy and Planning at andrew.gowdy@tdsb.on.ca or at 416-394-3917

Regular Meeting March 21, 2018	Page	Board Services Agenda Record BD:179A Agenda Item 16.1
	60	

Appendix A

Electoral Population and Electoral Quotients by Municipal Ward and Trustee Ward

2018 City of Toronto Municipal Ward #	2018 English Public Electoral Population ¹	Electoral Quotient ²	Sum of Grouped Electoral Quotients ³	Number of Trustees Representing the Geographic Area	2018 TDSB Trustee Ward #
1	34,129	0.4056	0.7872	1	1
2	32,113	0.3816			
3	32,491	0.3861	0.7934	1	2
4	34,267	0.4072			
5	44,613	0.5302	1.0812	1	3
6	46,368	0.5510			
7	23,191	0.2756	0.6704	1	4
8	33,225	0.3948			
9	22,710	0.2699	0.7986	1	5
10	44,486	0.5287			
11	37,152	0.4415	0.7516	1	6
12	26,094	0.3101			
13	33,590	0.3992	0.9151	1	8
14	43,410	0.5159			
15	48,108	0.5717	1.1188	1	11
26	46,032	0.5470			
16	34,507	0.4101	1.0457	1	9
19	53,481	0.6356			
17	48,265	0.5736	1.2266	1	7
18	54,948	0.6530			
20	34,706	0.4124	1.2846	1	10
22	36,582	0.4347			
24	36,805	0.4374			
21	18,985	0.2256	1.0648	1	14
23	32,265	0.3834			
25	38,352	0.4558			
27	51,260	0.6092	1.0425	1	13
33	36,467	0.4334			
28	47,500	0.5645	1.4598	1	12

Regular Meeting March 21, 2018	Page	Board Services Agenda Record
	61	BD:179A Agenda Item 16.1

2018 City of Toronto Municipal Ward #	2018 English Public Electoral Population ¹	Electoral Quotient ²	Sum of Grouped Electoral Quotients ³	Number of Trustees Representing the Geographic Area	2018 TDSB Trustee Ward #
29	37,589	0.4467			
30	37,751	0.4486			
31	41,715	0.4957	1.0643	1	17
32	47,841	0.5685			
34	45,909	0.5456	1.1316	1	15
36	49,310	0.5860			
35	49,841	0.5923	1.1039	1	16
37	43,048	0.5116			
38	43,140	0.5127	0.9207	1	18
39	34,331	0.4080			
40	39,529	0.4698	0.9961	1	19
41	44,292	0.5264			
42	40,978	0.4870	1.0287	1	20
43	45,580	0.5417			
44	39,740	0.4723	0.9148	1	21
45	37,238	0.4425			
46	35,149	0.4177	0.7997	1	22
47	32,143	0.3820			
Total	1,851,226	22	22	22	

Notes:

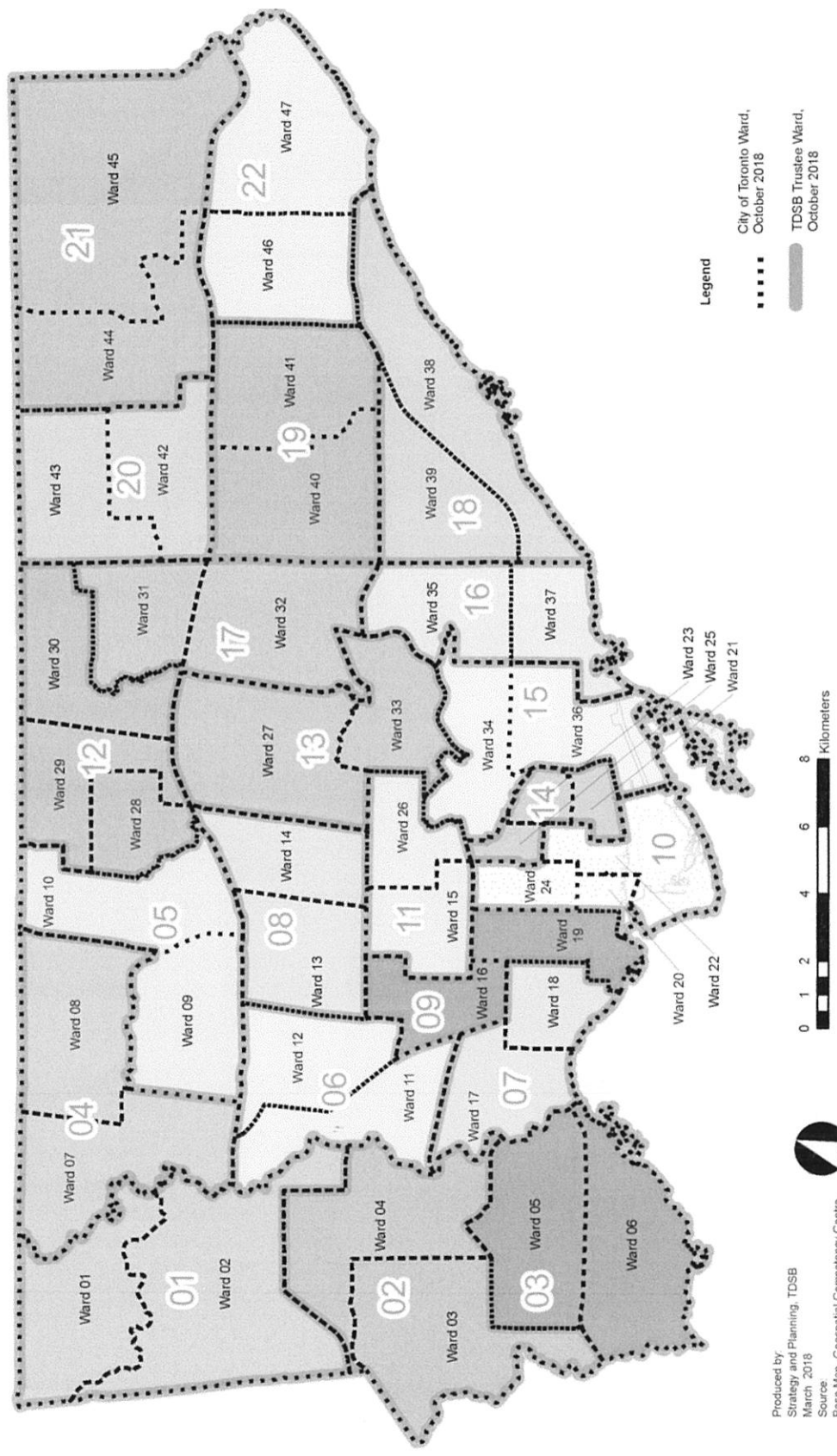
¹ the English public electoral population is the number of school supporters within the school board's jurisdiction by municipal ward as of January 1, 2018; the data originates from the Municipal Property Assessment Corporation (MPAC)

² the electoral quotient reflects the proportion of the total electoral population residing in the municipal ward (as a portion of the 22 trustees the TDSB is entitled to have); the electoral quotient is calculated as follows: electoral quotient = electoral population of municipal ward x total number of trustees / total electoral population

³ the grouped electoral quotients are an indicator of the number of trustees to represent the geographic area - the municipal wards are combined in an effort to achieve a total electoral quotient of 1 representing 1 trustee

Appendix B

Map of City of Toronto Municipal Wards and TDSB Trustee Wards – 2018



Produced by:
Strategy and Planning, TDSB
March 2018
Source:
Base Map- Geospatial Competency Centre
Facility - Strategy and Planning, TDSB
L:GIS\project\SMP 2017-2018

This is Exhibit "c" referred to in the
Affidavit of Andrew Gowdy
Sworn before me, this 24th day of August, 2018.



A Commissioner for Taking Affidavits

Leola Pon
LSO# 52354E

141

APPENDIX A

From: "Ministry of Education (EDU)" <MinistryofEducation@ontario.ca>

Date: July 30, 2018 at 10:47:59 PM GMT+2

Subject: Amendments to O. Reg.412/00-Ward Boundary Changes for the City of Toronto and Requirement to Re-Calculate Trustee Distribution

To: Directors of Education in Toronto School Boards

Copy to: Rusty Hick, Ontario Public School Boards' Association, Nick Milanetti, Ontario Catholic School Trustees' Association, Benoit Mercier, Association franco-ontarienne des conseils scolaires catholiques, Isabelle Girard, Association des conseils scolaires des écoles publiques de l'Ontario and Frank Kelly, Council of Ontario Directors of Education

I am writing to inform you of proposed changes to the municipal ward boundaries in the City of Toronto that have implications for the distribution of your school board's trustee positions for the October 22, 2018, election.

Today, the Minister of Municipal Affairs and Housing introduced proposed amendments to the City of Toronto Act, 2006 and the Municipal Elections Act, 1996 that would, if passed, reduce the number of proposed municipal wards in the City of Toronto from 47 to 25 and extend the nomination deadline. The proposed changes are intended to improve the governance and efficiency of the City of Toronto by aligning municipal ward boundaries with current provincial electoral districts. Should the legislation pass, the new ward boundaries would be in effect for the 2018 municipal election.

These changes would not affect the number of trustees for school boards with jurisdiction in the City of Toronto: the Toronto District School Board, the Toronto Catholic District School Board, Conseil scolaire Viamonde and Conseil scolaire catholique MonAvenir. However, these changes would impact the distribution of trustee positions on these boards.

To ensure that trustee nomination and election processes run as efficiently as possible, complementary amendments have been made to Ontario Regulation 412/00 - Election to and Representation on District School Boards, under the Education Act. These changes will ensure that your board is able to re-distribute its trustee positions according to the new ward boundaries. The changes are summarized below:

- By Tuesday, August 7, 2018, the Municipal Property Assessment Corporation (MPAC) must develop new Population of the Electoral Group (PEG) reports for the purposes of re-distribution and provide your board with a new report.
- By Tuesday, August 14, 2018, your board should re-distribute its trustee seats according to the proposed municipal boundaries and notify the Minister that this has been done.
- By Friday, August 17, 2018, the Minister will re-distribute boards' trustee positions if boards do not complete the re-distribution or fail to provide notification to the Minister by August 14, 2018.
- By Friday, August 17, 2018, boards must provide a copy of their re-distribution report and a copy of the data and calculations by which the distribution was made to the Minister, the school board election clerk for the City of Toronto, and the secretary of every school board with jurisdiction in the City of Toronto. If boards do not complete their re-distribution by August 14, these reports and data calculations will be shared with the parties above by the ministry on August 17.

Due to the compressed timeline for this change in the City of Toronto, for the 2018 election only, there is no right to appeal trustee distributions to the Local Planning Appeal Tribunal.

If passed, the proposed changes would extend the deadline for filing a nomination for a municipal or trustee candidate to September 14, 2018. The October 22, 2018, election date would not change. Trustee candidates in the City of Toronto may be required to re-file their nomination papers. Candidates are encouraged to contact the school board election clerk for the City of Toronto for more information.

I encourage your board to make use of the Trustee Determination and Distribution Calculator provided by the Ontario Education Services Corporation to complete its re-distribution calculations. The calculator can be accessed through the following link: <http://www.oesc-cseo.org/en-ca/Pages/TrusteeCalculator.aspx>

As is the case with the current trustee determination and distribution process, school board ward boundaries can combine but not split municipal wards.

Please provide notification to the ministry that your board has completed its re-distribution by 11:59 p.m. on August 14, 2018.

Should the proposed amendments to the City of Toronto Act, 2006 not pass, the distribution calculations made by your board in March 2018 would stand.

I trust that you will share this with the Board of Trustees and work with them to meet these requirements under the timelines provided. I am sensitive to the fact that the timelines for these changes are tight and recognize that your board may have to make special meeting arrangements to approve the re-distribution. I would like to thank you in advance for your cooperation.

If you have any questions or require assistance with your calculations, please feel free to contact the office of the Director of the Leadership, Collaboration and Governance Branch.


Sincerely,

Bruce Rodrigues

Deputy Minister of Education

- c. Rusty Hick, Ontario Public School Boards' Association
- Nick Milanetti, Ontario Catholic School Trustees' Association
- Benoit Mercier, Association franco-ontarienne des conseils scolaires catholiques
- Isabelle Girard, Association des conseils scolaires des écoles publiques de l'Ontario
- Frank Kelly, Council of Ontario Directors of Education

This is Exhibit "D" referred to in the
Affidavit of Andrew Gowdy
Sworn before me, this 24th day of August, 2018.



A Commissioner for Taking Affidavits

Leola Pon
LSO# 52354E

Special Meeting August 9, 2018	Page 169	Board Services Agenda Record BD:188A Agenda Item 3.1
-----------------------------------	--------------------	---

Special Committee of the Whole Board (Public)

Report No. 2, August 9, 2018

TO Special Meeting Date: August 9, 2018

MEETING A special meeting of Committee of the Whole Board convened on Thursday, August 9, 2018 from 6:05 to 10:29 p.m., in the Cafeteria, Main Floor, 5050 Yonge Street, Toronto, Ontario, with Robin Pilkey presiding.

ATTENDANCE The following members were present: Trustees Robin Pilkey (Chair), Jennifer Arp, Alexander Brown, Sheila Cary-Meagher, Jerry Chadwick, Tiffany Ford, Gerri Gershon, Pamela Gough, Parthi Kandavel, Shelley Laskin, Ken Lister, Alexandra Lulka, Ausma Malik, Avtar Minhas, Abdul Patel, David Smith, Jennifer Story, Chris Tonks, and Manna Wong. Regrets were received from Trustee Chris Moise. Trustees Gershon and Smith participated by electronic means.

Part A: Committee Recommendations

1. Revised Trustee Determination and Distribution – 2018 Municipal Election [3467]

The Committee considered a report from staff, *Revised Trustee Determination and Distribution – 2018 Municipal Election [3467]*, (see CWB:006A, page 1), and a motion from Trustee Laskin regarding the subject matter.

Committee’s recommendation or action regarding the staff recommendation:

- Concur
- Amend
- Disregard
- Refer
- Postpone consideration (defer)
- Other (Referred without recommendation)

On motion of Trustee Chadwick, as amended by Trustees Laskin and Cary-Meagher the Committee of the Whole Board **RECOMMENDS:**

Whereas the Toronto District School Board is required to align its electoral boundaries with municipal ward boundaries in the City of Toronto;

Special Meeting August 9, 2018	Page 170	Board Services Agenda Record BD:188A Agenda Item 3.1
-----------------------------------	--------------------	---

Whereas on February 7, 2018, the Board approved new trustee ward boundaries to align with the City of Toronto's decision to increase the number of councillors from 44 to 47 based on extensive community consultations conducted by the City and the Board;

Whereas the municipal and school board boundary changes were in effect prior to the start of the municipal and school board electoral process and well before the opening of candidate nominations and the start of the campaign period for the Municipal Election being held on October 22, 2018;

Whereas on the day before nominations were to close, the Ontario government announced its intention to introduce legislation to reduce the number of municipal councillors to 25 from 47 to align with the current provincial and federal ridings and shortly after introduced the enabling legislation, Bill 5, *The Better Local Government Act*, and related amendments to Regulation 412, Elections to and Representation on District Boards;

Whereas, as a result, these changes require the Toronto District School Board to once again realign its trustee ward boundaries using the 25 provincial/federal boundaries in the City of Toronto;

Whereas the province has confirmed the Board must communicate its intended determination (number) and distribution (geographic allocation) to the Minister of Education by August 14, 2018;

Whereas the Board has met to consider options to determine how to divide the governance responsibilities of 22 trustees over 25 electoral ridings; and

Whereas because of timelines imposed by the province the Board will not have an opportunity to conduct any public consultation on the changes to trustee ward boundaries,

- (a) That the staff report: Revised Trustee Determination and Distribution – 2018 Municipal Election be received;
- (b) That Option 1.1, Distribution of Schools, as presented in the staff report, be approved without prejudice to any future legal action the Board may take;
- (c) Notwithstanding the above, that the Board express its opposition to Bill 5 and amendments to Regulation 412 under the *Education Act* in so far as it requires the electoral and ward boundaries to be changed in the middle of an election and without any opportunity for public notification and consultation which is not

Special Meeting August 9, 2018	Page 171	Board Services Agenda Record BD:188A Agenda Item 3.1
-----------------------------------	--------------------	---

reflective of reasonable public expectations for consultation, transparency, accountability and the proper administration of government;

(d) That the Board support the City’s consideration of legal action, as follows, “*City Council request the City Solicitor to consider the validity and constitutionality of any Provincial legislation, including its potential violation of the rights of the citizens of Toronto to fair and effective representation, the practicality of conducting the election, the City Clerk’s capacity to implement the changes and any errors or flaws in the legislation and to report back to City Council at a special meeting to be held on Monday, August 20, 2018 with options for City Council’s consideration.*” And

(e) That in communicating this decision to the public, the Board note clearly that these changes may be provisional as legal challenges may alter the course of the election, boundaries, timing, and other factors.

At the meeting the amendment made by Trustee Laskin added section b, c, d, e to the recommendation. In addition, the amendment made by Trustee Cary-Meagher added the words “this decision” to section “e” of the recommendation in place of the original wording “these amended trustee ward boundaries.”

On motion of Trustee Malik, the Committee of the Whole board **RECOMMENDS that the parts of the motion be considered separately.**

During consideration of the matter, the meeting moved into private session to discuss legal matters.

Part B: Information Only

1. Delegations

The following oral delegations were heard in accordance with the Board’s procedure for hearing delegations:

re Item 4, Revised Trustee Determination and Distribution – 2018 Municipal Election [3467]

- Simon Archer, Goldblatt Partners LLP
- Phil Pothen, Parent and Chair of the Overcrowding Committee at Secord Elementary School
- Stephanie Donaldson, Registered TDSB Trustee Candidate for Ward 10

Special Meeting August 9, 2018	Page 172	Board Services Agenda Record BD:188A Agenda Item 3.1
-----------------------------------	--------------------	---

Part C: Ongoing Matters

No matters to report

SUBMITTED BY Robin Pilkey
Chair of the Committee

Special Committee of the Whole Board (Public) August 9, 2018	Page 1	Board Services Agenda Record CWB:006A Agenda Item 4.
---	------------------	---



Revised Trustee Determination and Distribution – 2018 Municipal Election

To: Special Committee of the Whole Board (Public)
Date: 9 August 2018
Report No.: 08-18-3467

Strategic Directions

- Build Strong Relationships and Partnerships Within School Communities to Support Student Learning and Well-Being

Recommendation

It is recommended that for the 2018 municipal election:

- a) A total of 22 trustees be determined for the Toronto District School Board; and,
- b) That trustees select and approve one of the trustee distribution options presented in Appendix B for submission to the Ministry of Education by August 14, 2018 in accordance with Bill 5, The Better Local Government Act and Ontario Regulation 412/00, Elections to and Representation on District Boards.

Context

On February 7, 2018, the Board approved new trustee ward boundaries that aligned with the City of Toronto’s decision to increase the number of councillors to 47. This decision necessitated changes to City ward boundaries. The Board is required to align its electoral boundaries with any changes to the municipal ward boundaries. Both the City and the TDSB conducted extensive consultations with the community on the proposed municipal and school board boundary changes. The municipal and school board boundary changes were in effect prior to the start of the municipal

Special Committee of the Whole Board (Public) August 9, 2018	Page 2	Board Services Agenda Record CWB:006A Agenda Item 4.
---	------------------	---

and school board electoral process and well before the opening of candidate nominations and the start of the campaign period.

However, in late July 2018, the Ontario government announced its intention to introduce legislation to reduce the number of municipal councillors to 25 from 47. The government also announced the new electoral boundaries would mirror the existing City of Toronto federal/provincial electoral boundaries. Shortly after the government introduced the enabling legislation, Bill 5, The Better Local Government Act, and on July 30, 2018 subsequent changes were made to Regulation 412, Elections to and Representation on District Boards.

As a result, these changes require the Toronto District School Board to once again realign its trustee ward boundaries using the 25 provincial/federal boundaries in the City of Toronto.

The TDSB has been advised it must complete the boundary changes, approve the new alignment plan and communicate this approval to the Ministry no later than August 14, 2018. The TDSB must also submit its completed realignment plan – also formally called a Determination and Distribution report – along with ward maps to the Minister of Education, the school board election clerk, and the secretary of all other school boards in the Board’s jurisdiction by August 17, 2018.

Toronto’s other school boards are also required to realign their trustee boundaries. Toronto school boards that do not approve a realignment plan by August 14 will have one imposed on them by the provincial government.

Staff has prepared options for boundary changes based on the following guiding principles: Distribution of Schools, Distribution of Students, Distribution of Electoral Population and the Geographic Alignment of Provincial Riding Boundaries to Current TDSB Ward Boundaries. Existing Learning Centre boundaries and community/neighbourhood groupings were also considered.

Special Committee of the Whole Board (Public) August 9, 2018	Page 3	Board Services Agenda Record CWB:006A Agenda Item 4.
---	------------------	---

The Toronto District School Board is entitled to have 22 elected trustees for the 2018 Municipal Election, based on its electoral population.

Action Plan and Associated Timeline

The Board must communicate its intended determination (number) and distribution (geographic allocation) to the Minister of Education by August 14, 2018. The Determination and Distribution report must be submitted to the Minister of Education, the school board election clerk, and the secretary of all other school boards in the City of Toronto no later than August 17, 2018

Resource Implications

- Not applicable

Communications Considerations

Once approved, a map of the new trustee wards and a list of schools by the new trustee wards will be posted on the Board’s website and shared with the system through the System Leaders’ Bulletin and Direct Line.

Communications will deploy a multi-level communications plan including direct email to parents, employees, website posting, media release to Toronto print, electronic, and social media. Staff will also be reviewing the cost and copy deadline for community print and on-line newspaper notices/advertising.

Board Policy and Procedure Reference(s)

- Not applicable

Appendices

- Appendix A: Summary of Options
- Appendix B: Options for TDSB Trustee Wards

Special Committee of the Whole Board (Public) August 9, 2018	Page 4	Board Services Agenda Record CWB:006A Agenda Item 4.
---	------------------	---

- Appendix C: TDSB Schools by Provincial Riding
- Appendix D: Bill 5, The Better Local Government Act
- Appendix E: Regulation 412, Elections to and Representation on District Boards

From

Lori Barnes, Executive Officer, Governance and Board Services at lori.barnes@tdsb.on.ca or at 416-397-3516

Andrew Gowdy, System Planning Officer, Strategy and Planning at andrew.gowdy@tdsb.on.ca or at 416-394-3917

APPENDIX A

TDSB Trustee Boundary Realignment - Summary of Preliminary Options

Option and Objective of Each Option	Trustee Wards with Notable Changes	Variation in Schools	Variation in Students	Variations in Electoral Districts
Option 1.1 - Distribution of Schools This option attempts to balance the number of schools across new Trustee Wards.	9 wards have notable changes. These are: Trustee Wards 8, 9, 10, 12, 14, 17, 19, 21 and 22. 13 Wards remain substantially the same.	Some variance - range of 19 schools to 34 schools 31 wards fall within a +/-15% variance range 22 wards fall within a +/-30% variance range	Some variance - range of 7,915 students to 16,887 students 11 wards fall within a +/-15% variance range 20 wards fall within a +/-30% variance range	Large variance - range of 59,408 to 171,966 9 wards fall within a +/-15% variance range 19 wards fall within a +/-30% variance range
Option 1.2 - Distribution of Schools (better grouping of adjacent downtown neighbourhoods) This option attempts to balance the number of schools across new Trustee Wards while providing a better grouping of adjacent downtown neighbourhoods.	9 wards have notable changes. These are: Trustee Wards 5, 9, 10, 12, 14, 17, 19, 21 and 22. 13 Wards remain substantially the same.	Some variance - range of 18 schools to 43 schools 32 wards fall within a +/-15% variance range 21 wards fall within a +/-30% variance range	Large variance - range of 6,470 students to 16,887 students 10 wards fall within a +/-15% variance range 18 wards fall within a +/-30% variance range	Large variance - range of 59,408 to 177,013 9 wards fall within a +/-15% variance range 19 wards fall within a +/-30% variance range
Option 2 - Distributions of Students This option attempts to balance the number of students across Trustee Wards.	8 wards have notable changes. These are: Trustee Wards 9, 10, 12, 14, 17, 19, 21 and 22. 14 Wards remain substantially the same.	Large variance - range of 17 schools to 47 schools 31 wards fall within a +/-15% variance range 29 wards fall within a +/-30% variance range	Some variance - range of 7,915 students to 15,295 students 10 wards fall within a +/-15% variance range 20 wards fall within a +/-30% variance range	Extreme variance - range of 59,408 to 264,945 10 wards fall within a +/-15% variance range 20 wards fall within a +/-30% variance range
Option 3.1 - Distribution of Electoral Population This option attempts to balance the public school electoral population across new Trustee Wards.	8 wards have notable changes. These are: Trustee Wards 4, 9, 10, 14, 17, 19, 21 and 22. 14 Wards remain substantially the same.	Extreme variance - range of 10 schools to 57 schools 9 wards fall within a +/-15% variance range 35 wards fall within a +/-30% variance range	Extreme variance - range of 2,585 students to 22,329 students 8 wards fall within a +/-15% variance range 34 wards fall within a +/-30% variance range	some variance - range of 60,940 to 136,922 13 wards fall within a +/-15% variance range 19 wards fall within a +/-30% variance range
Option 3.2 - Distribution of Electoral Population (grouped Within Existing Learning Centre Boundaries) This option attempts to balance the public school electoral population across new Trustee Wards within existing Learning Centres.	9 wards have notable changes. These are: Trustee Wards 4, 9, 10, 14, 17, 18, 19, 21 and 22. 13 Wards remain substantially the same.	Extreme variance - range of 10 schools to 57 schools 9 wards fall within a +/-15% variance range 35 wards fall within a +/-30% variance range	Extreme variance - range of 2,585 students to 23,504 students 8 wards fall within a +/-15% variance range 34 wards fall within a +/-30% variance range	some variance - range of 62,643 to 143,276 12 wards fall within a +/-15% variance range 19 wards fall within a +/-30% variance range
Option 4 - Geographic Alignment This option attempts to keep new Trustee Wards as similar as possible to current Trustee Wards.	8 wards have notable changes. These are: Trustee Wards 9, 10, 12, 14, 17, 19, 21 and 22. 14 Wards remain substantially the same.	Large variance - range of 16 schools to 48 schools 31 wards fall within a +/-15% variance range 24 wards fall within a +/-30% variance range	Large variance - range of 6,470 students to 18,840 students 9 wards fall within a +/-15% variance range 17 wards fall within a +/-30% variance range	some variance - range of 59,408 to 177,013 9 wards fall within a +/-15% variance range 19 wards fall within a +/-30% variance range

APPENDIX B

Population, Schools, and Students by the 25 Provincial Ridings

#	Provincial Riding	Schools					Students					Population				
		Number of Schools Elem	Variance from Average	Number of Schools Sec	Variance from Average	Number of Schools Total	Variance from Average	Number of Students Elem	Variance from Average	Number of Students Sec	Variance from Average	Number of Students Total	Variance from Average	Electoral Population	Variance from Average	Electoral Quotient
1	Etobicoke North	19	1%	5	13%	24	3%	8,101	17%	2,408	-18%	10,509	7%	67,272	9%	0.7995
2	Etobicoke Centre	22	17%	8	80%	30	29%	7,279	5%	5,231	78%	12,510	27%	69,885	-6%	0.8305
3	Etobicoke Lakeshore	16	-15%	3	-31%	19	-19%	6,313	-9%	1,602	-45%	7,915	-20%	86,834	17%	1.0318
4	Humber River-Black Creek	18	-5%	4	-10%	22	-6%	7,091	2%	2,430	-17%	9,521	-3%	59,408	-20%	0.7060
5	York Centre	17	-10%	3	-32%	20	-14%	5,825	-16%	3,628	24%	9,453	-4%	60,940	-18%	0.7242
6	York South-Weston	21	11%	5	13%	26	11%	6,203	-11%	2,657	-9%	8,860	-10%	63,820	-14%	0.7584
7	Parkdale-High Park	16	-15%	6	35%	22	-6%	7,583	9%	4,066	39%	11,649	18%	82,939	12%	0.9856
8	Eglinton-Lawrence	13	-31%	4	-10%	17	-27%	5,720	-18%	3,485	19%	9,205	-7%	77,002	4%	0.9151
9	Davenport	17	-10%	2	-55%	19	-19%	5,090	-27%	1,236	-58%	6,326	-36%	63,911	-14%	0.7595
10	Spadina-Fort York	10	-47%	3	-32%	13	-44%	2,155	-69%	410	-86%	2,565	-74%	92,379	16%	1.1050
11	University-Rosedale	17	-10%	7	58%	24	3%	4,622	-33%	4,155	42%	8,777	-11%	87,932	19%	1.0450
12	Toronto-St. Paul's	15	-21%	1	-77%	16	-31%	6,415	-7%	1,267	-57%	7,682	-22%	86,519	17%	1.0282
13	Willowdale	15	-21%	5	13%	20	-14%	5,749	-17%	3,124	7%	8,873	-10%	61,160	10%	0.9645
14	Don Valley West	20	6%	4	-10%	24	3%	9,784	41%	5,511	85%	15,295	55%	75,434	2%	0.8963
15	Toronto Centre	7	-63%	3	-32%	10	-57%	3,101	-55%	804	-73%	3,905	-60%	84,034	13%	0.9687
16	Toronto-Danforth	24	27%	10	115%	34	46%	9,036	43%	4,114	41%	14,060	43%	63,214	12%	0.9889
17	Beaches-East York	23	22%	3	-32%	26	11%	9,277	34%	2,246	-23%	11,523	17%	79,238	7%	0.9417
18	Don Valley East	17	-10%	3	-32%	20	-14%	7,093	2%	2,760	-6%	9,853	0%	65,298	-12%	0.7760
19	Scarborough North	25	32%	3	-32%	28	20%	8,055	16%	1,912	-35%	9,967	1%	78,024	5%	0.9272
20	Scarborough Southwest	24	27%	6	35%	30	29%	8,686	25%	3,863	32%	13,549	27%	71,653	-3%	0.8515
21	Scarborough Centre	20	6%	7	58%	27	16%	7,609	10%	3,346	14%	10,955	11%	71,623	-3%	0.8512
22	Scarborough-Agincourt	24	27%	5	13%	29	24%	6,839	-1%	3,506	23%	10,435	6%	70,424	-5%	0.8369
23	Scarborough North	22	17%	4	-10%	26	11%	7,929	14%	3,972	36%	11,901	21%	62,643	-15%	0.7445
24	Scarborough-Guildwood	27	43%	6	35%	33	42%	9,128	32%	4,340	48%	13,468	37%	64,570	-13%	0.7674
25	Scarborough-Rouge Park	23	22%	1	-77%	24	3%	7,763	12%	1,098	-63%	8,861	-10%	64,480	-13%	0.7663
Total		472		111		583		173,346		73,271		246,617		1,851,226		2.2
Average		19		4		23		6,934		2,951		9,885		74,049		0.8800
Maximum		27	43%	10	125%	34	46%	9,936	43%	5,511	85%	15,295	55%	92,379	26%	1.1050
Minimum		7	-63%	1	-77%	10	-57%	2,155	-69%	410	-86%	2,565	-74%	59,408	-20%	0.7060

Notes:
 Number of Schools and Number of Students is from October 2017
 Electoral Population is the number of school supporters within the school board's jurisdiction; the data originates from a Municipal Property Assessment Corporation (MPAC) report of August 5, 2018
 Electoral Quotient reflects the proportion of the total electoral population residing in the ward (as a portion of the 22 trustees the 105B is entitled to have)
 Electoral Quotient is calculated as follows: electoral quotient = electoral population of ward x total number of trustees / total electoral population

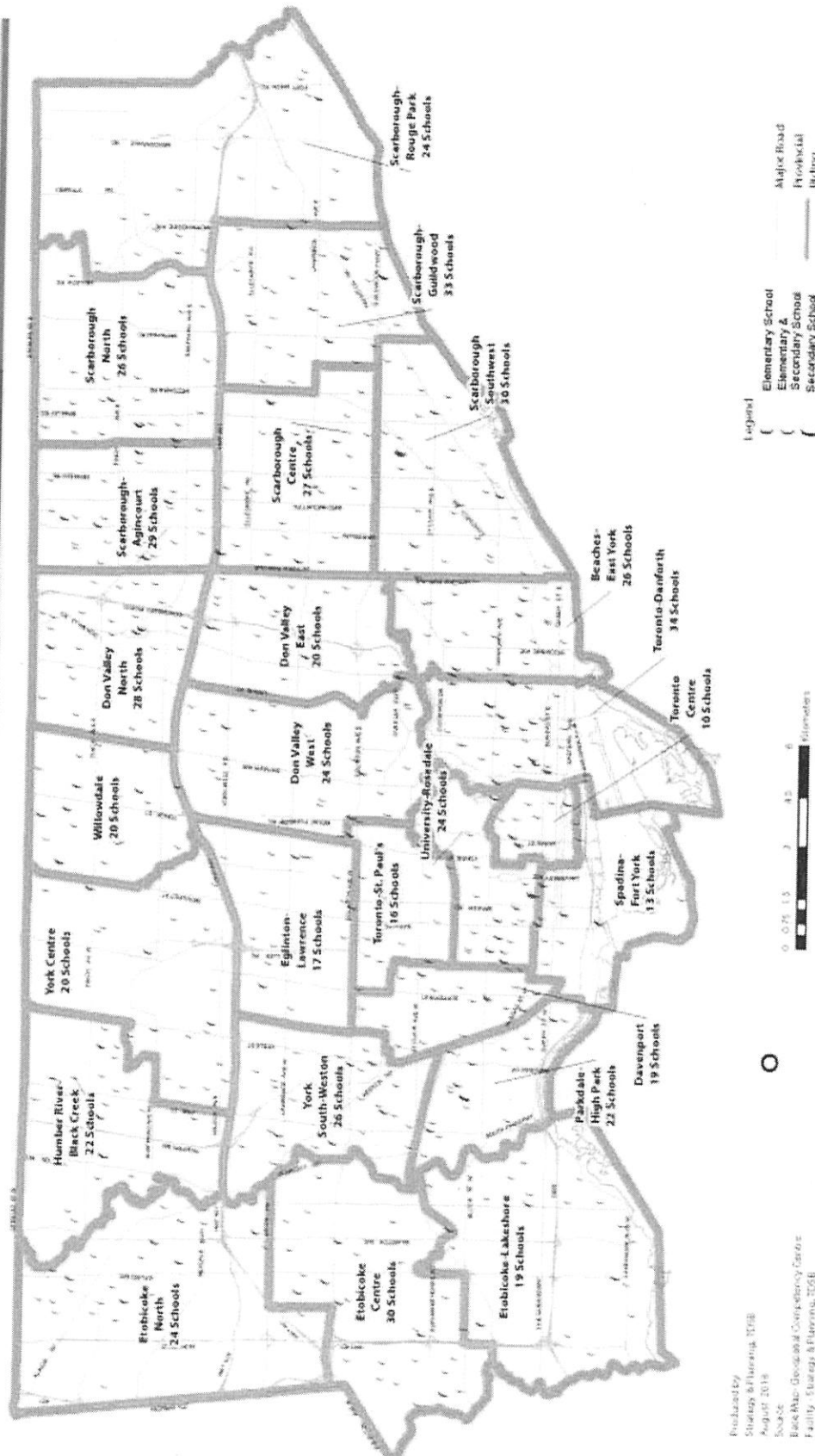
155

Special Committee of the Whole Board (Public)
August 9, 2018

Page
7

Board Services Agenda Record
CWB:006A
Agenda Item 4.

LSDB Toronto District School Board
25 Provincial Ridings



Produced by Strategic Planning, TDSB
August 2018
Source: Base Map: Geospatial Connectivity Data & Facility, Strategic Planning, TDSB
LSDB/Services/TWB/2018/Planning/180731/180731/180731/180731/180731/180731

Option 1.1 - Distribution of Schools

Word #	Procedural Ruling (Combined Rulings Highlighted in Yellow)	Schools					Students					Populations				
		Number of Schools - Elem	Variance from Average	Number of Schools - Sec	Variance from Average	Number of Schools - Total	Variance from Average	Number of Students - Elem	Variance from Average	Number of Students - Sec	Variance from Average	Number of Students - Total	Variance from Average	Electoral Population	Variance from Average	Electoral Quotient
1	HOUSTON NORTH	17	-11%	1	-3%	24	-6%	8,103	-28%	2,408	10,509	-6%	6,727	-20%	0.799	1
2	HENDERSON CENTRAL	22	3%	8	59%	30	13%	7,799	-8%	5,211	12,110	12%	69,883	-17%	0.840	1
3	HENDERSON UNIVERSITY	16	-2%	4	-4%	20	-28%	6,313	-52%	1,662	7,975	-29%	86,824	8%	1.043	1
4	HENDERSON BLUE-BLACK CREEK	18	-16%	4	-21%	22	-17%	7,093	-10%	2,410	9,503	-13%	59,408	-29%	0.724	1
5	FOUR SEASIDE	17	-21%	3	-43%	20	-23%	5,825	-26%	3,628	9,453	-16%	60,940	-26%	0.724	1
6	FOUR SEASIDE MEMORIAL	21	-2%	5	-1%	26	-2%	6,493	-21%	2,637	9,130	-21%	63,820	-24%	0.716	1
7	FRANKLIN PARK	16	-23%	6	19%	22	-17%	7,383	-4%	4,064	11,447	-4%	82,929	-1%	0.985	1
8	FRANKLIN LAW & FORESTVIEW PAUL'S	26	31%	11	3%	37	23%	12,335	54%	4,752	16,887	51%	163,521	94%	1.943	1
9	HENDERSON 4.5, HENDERSON NORTH	27	36%	13	-1%	40	25%	7,745	-8%	4,891	12,636	21%	133,890	86%	1.863	1
10	HENDERSON 4.5, HENDERSON NORTH	24	12%	10	85%	34	28%	7,723	-2%	4,929	12,652	18%	173,866	104%	2.043	1
11	HENDERSON WEST	20	-7%	4	-21%	24	-9%	9,784	24%	5,511	15,295	46%	75,434	-10%	0.894	1
12	HENDERSON	15	-8%	3	-1%	18	-2%	5,749	-27%	3,124	8,873	-21%	81,160	-4%	0.964	1
13	DEER VALLEY NORTH	27	17%	3	-41%	30	6%	8,035	2%	3,912	9,947	-11%	78,924	-7%	0.927	1
14	DEER VALLEY EAST	17	-21%	3	-41%	20	-23%	7,093	-10%	2,766	9,859	-12%	65,296	-22%	0.724	1
15	DEER VALLEY WEST	24	12%	10	85%	34	28%	9,936	26%	4,124	14,060	23%	81,214	-1%	0.968	1
16	DEER VALLEY SOUTH	23	7%	3	-41%	26	-2%	9,277	18%	2,246	11,523	3%	79,238	-6%	0.941	1
17	DEER VALLEY CENTRAL	20	-7%	7	19%	27	1%	7,669	-1%	3,346	10,995	-2%	71,623	-15%	0.831	1
18	DEER VALLEY SOUTHWEST	24	12%	6	19%	30	13%	8,685	10%	3,863	12,548	12%	71,653	-13%	0.831	1
19	DEER VALLEY SOUTHWEST	27	16%	6	19%	33	23%	9,126	15%	4,349	13,475	20%	64,370	-23%	0.724	1
20	DEER VALLEY SOUTHWEST	24	12%	5	-1%	29	9%	6,839	11%	3,596	10,435	-7%	70,424	-16%	0.846	1
21	DEER VALLEY NORTH	22	3%	4	-21%	26	-2%	7,929	3%	3,972	11,901	6%	62,643	-26%	0.744	1
22	DEER VALLEY ROUGE PARK	23	7%	3	-80%	26	-9%	7,663	-3%	3,938	11,601	-6%	64,480	-23%	0.768	1
Total		472		113		585		173,347		73,271	246,617		1,851,226		22	22
Average		21		5		27		7,879		3,341	11,210		84,144		1.004	1.004
Standard Dev		28		19		34		28%		5.311	16,888		173,866		3.945	2.043
SD Deviation		1%		-80%		19%		-28%		1.028	7.813		99,408		-2.99%	0.738

Comments:
 Schools:
 some variance - range of 19 to 44 (15)
 11 wards fall within a +/- 15% variance range
 22 wards fall within a +/- 30% variance range

Notes:
 Number of Schools and Number of Students is from October 2017
 Electoral Population is the number of school supporters within the school board's jurisdiction; the data originates from a Municipal Property Assessment Corporation (MPAC) report of August 5, 2018
 Electoral Quotient reflects the proportion of the total electoral population residing in the ward (as a portion of the 22 trustees for the 2018 election) to the total electoral population
 Electoral Quotient is calculated as follows: electoral quotient = electoral population of ward / total number of trustees / total electoral population

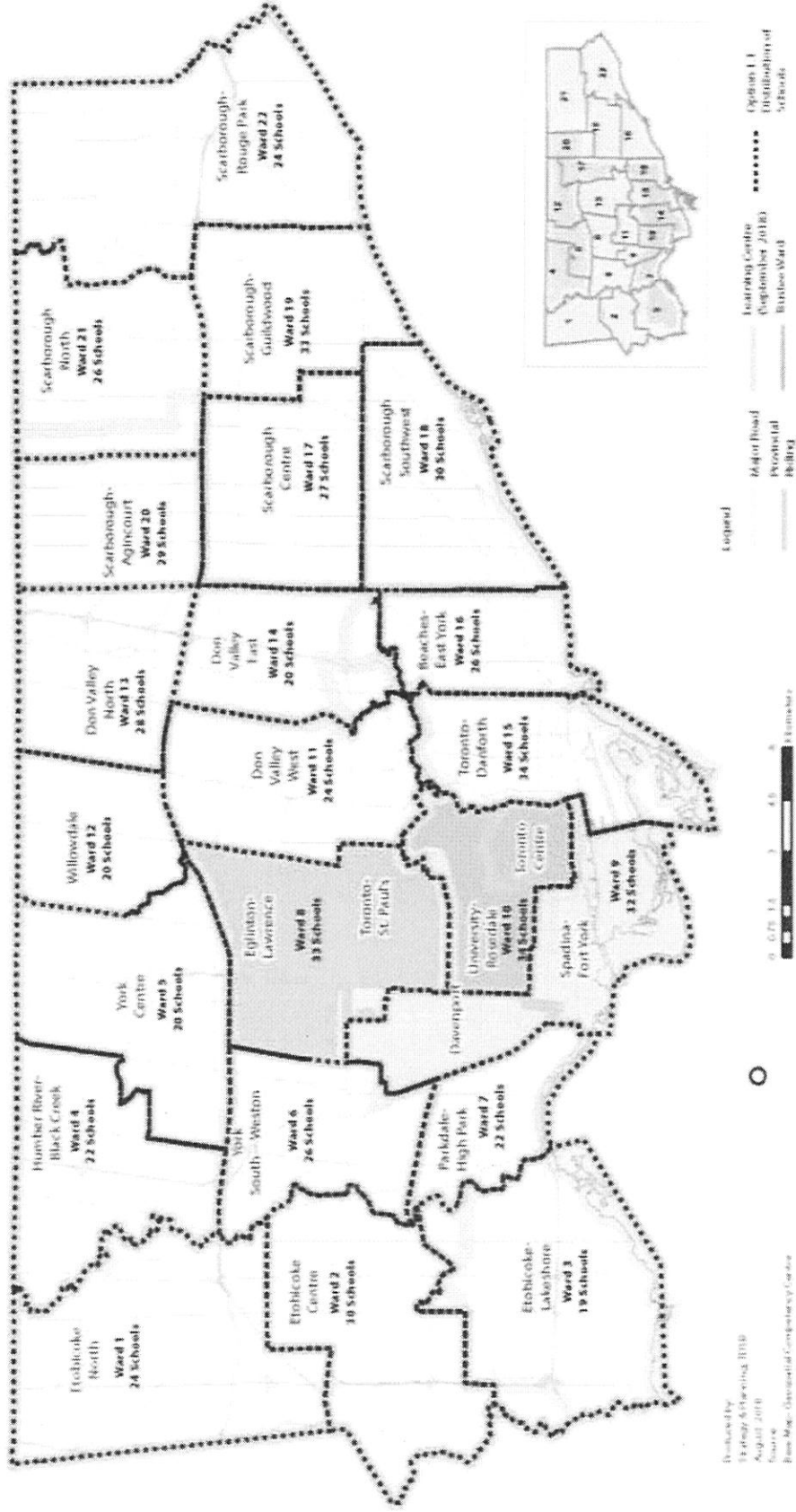
Population:
 large variance - range of 59,408 to 173,866 (112,508)
 9 wards fall within a +/- 15% variance range
 19 wards fall within a +/- 30% variance range



Toronto District School Board

Option 1.1 - Distribution of Schools

This option attempts to balance the number of schools across Trustee Wards with the least variance (19 to 34). Large variance in electoral population (56,416 to 165,033). Some variance in total number of students (7,915 to 16,887).



157

Option 1.2 - Distribution of Schools (better grouping of adjacent downtown neighbourhoods)

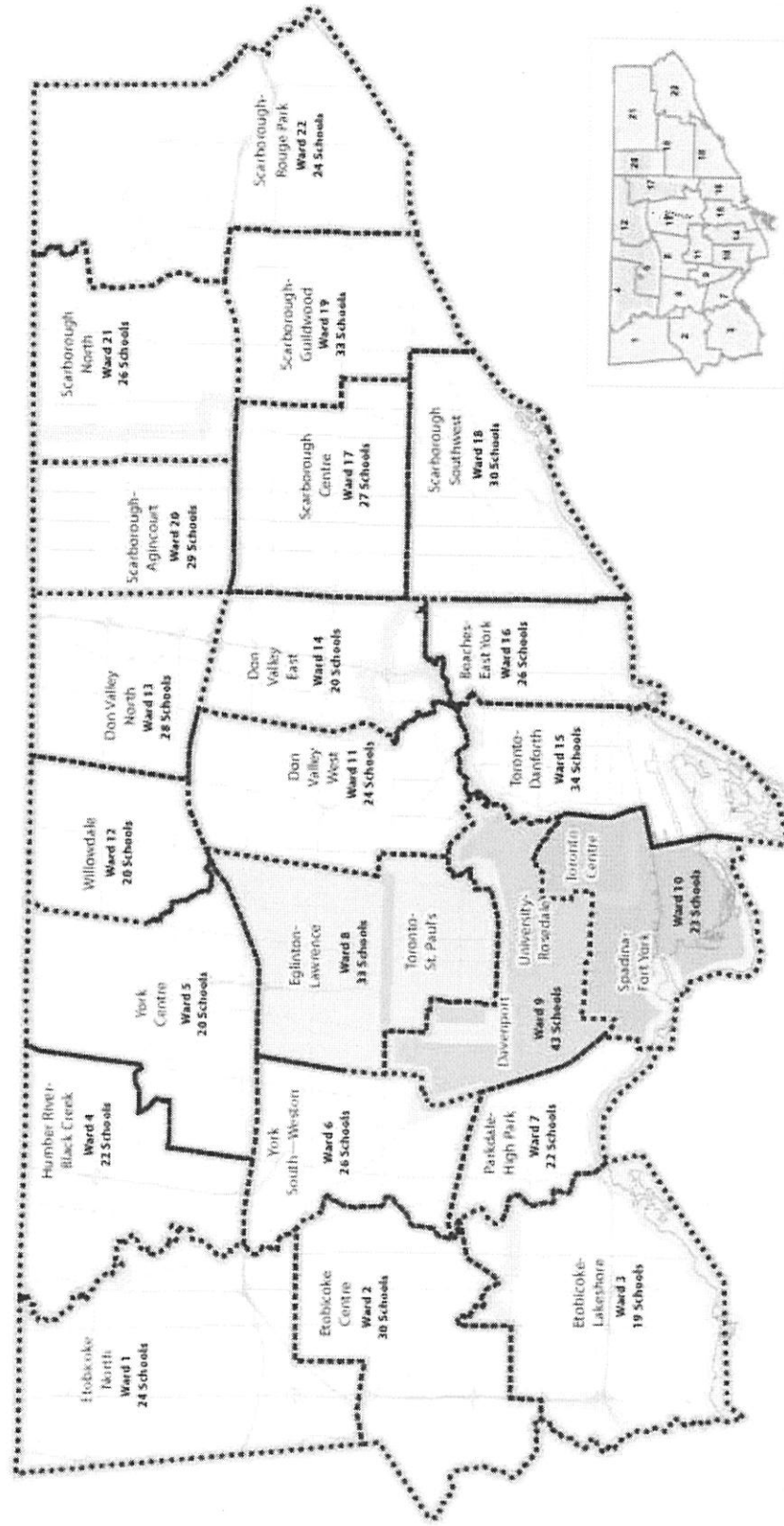
Ward #	Provincial Riding (Combined Ridings Highlighted in Yellow)	Schools					Students					Population					
		Number of Schools - Elem	Variance from Average	Number of Schools - Sec	Variance from Average	Number of Schools - Total	Variance from Average	Number of Students - Elem	Variance from Average	Number of Students - Sec	Variance from Average	Number of Students - Total	Variance from Average	Electoral Population	Variance from Average	Electoral Quotient	Number of Trustees to Represent the Area
1	Eatonville North	19	-11%	3	-3%	24	-4%	8,101	3%	2,408	-26%	16,509	-6%	67,272	-20%	0.7995	1
2	Fransisco Centre	22	3%	8	13%	30	13%	7,279	-8%	5,231	57%	12,310	12%	69,083	-17%	0.8303	1
3	Fransisco Lakeshore	16	-22%	1	-41%	15	-25%	6,313	-20%	1,602	-52%	7,915	-29%	86,024	4%	1.0318	1
4	Hummer River-Black Creek	18	-16%	4	-21%	22	-17%	7,091	-10%	2,410	-27%	9,521	-15%	59,408	-29%	0.7666	1
5	Trix Centre	17	-21%	3	-41%	20	-23%	5,825	-26%	3,628	9%	9,453	-16%	60,980	-28%	0.7242	1
6	Trix South-Weston	21	-2%	5	-1%	26	-2%	6,203	-21%	2,637	-20%	8,840	-21%	63,020	-24%	0.7584	1
7	Parsdale-High Park	16	-25%	6	19%	22	-17%	7,383	-4%	4,066	22%	11,449	4%	82,919	-1%	0.9826	1
8	Eglinton-Lawrence + Toronto-St. Paul	28	31%	3	-1%	31	23%	12,132	34%	4,752	43%	16,887	31%	163,521	94%	1.9433	1
9	Davenport + University-Kensdale	34	58%	9	76%	43	62%	9,712	23%	3,391	62%	13,103	35%	131,843	80%	1.8043	1
10	Spadina-Fort York + Toronto Centre	17	-21%	6	15%	23	-1%	5,256	-13%	1,214	64%	6,470	-42%	177,033	116%	2.1046	1
11	Don Valley West	20	-7%	4	-21%	24	-9%	9,784	24%	5,511	63%	15,295	36%	75,434	-10%	0.8963	1
12	Willowdale	15	-30%	5	-1%	20	-23%	5,749	-27%	3,124	-6%	8,873	-21%	81,160	-4%	0.9645	1
13	Don Valley North	25	17%	3	41%	28	6%	8,055	-2%	1,912	-43%	9,967	-11%	78,024	-7%	0.9272	1
14	Don Valley East	17	-21%	3	-41%	20	-23%	7,093	-10%	2,760	-37%	9,853	-12%	65,298	-22%	0.7760	1
15	Toronto-Danforth	24	12%	10	98%	34	26%	9,946	26%	4,124	24%	14,070	27%	83,234	-1%	0.9889	1
16	Beaches-East York	23	-7%	3	41%	26	-2%	9,177	18%	2,446	-33%	11,623	3%	79,218	-6%	0.9417	1
17	Scarborough Centre	20	-7%	7	19%	27	2%	7,609	-3%	3,346	16%	10,955	-2%	71,623	-17%	0.8312	1
18	Scarborough Spadina	24	12%	6	19%	30	13%	8,086	10%	3,803	16%	12,549	12%	71,653	-13%	0.8315	1
19	Scarborough Guildwood	27	26%	6	19%	33	23%	9,128	16%	4,340	36%	13,468	20%	64,370	-23%	0.7674	1
20	Scarborough Agincourt	24	12%	3	-1%	27	9%	6,839	-13%	3,566	8%	10,405	-7%	70,424	-16%	0.8469	1
21	Scarborough North	22	9%	4	21%	26	-2%	7,828	1%	3,972	39%	11,801	6%	62,643	26%	0.7443	1
22	Scarborough-Rouge Park	23	7%	1	-80%	24	-9%	7,764	-1%	1,098	-67%	8,863	-21%	64,480	-23%	0.7663	1
Total		472		111		583		173,346		73,271		246,617		1,851,226		22	
Average		21		5		27		7,879		3,431		11,210		84,147		1.0000	
Maximum		34		10		43		12,132		5,511		16,887		177,033		110%	2.1046
Minimum		13		1		15		5,256		1,098		6,470		59,408		-29%	0.7666

Comments:
 Schools:
 some variance - range of 19 to 41 (24)
 12 wards fall within a +/-15% variance range
 21 wards fall within a +/-30% variance range

Notes:
 Number of Schools and Number of Students is from October 2017
 Electoral Population is the number of school supporters within the school board's jurisdiction, the data originates from a Municipal Property Assessment Corporation (MPAC) report of August 3, 2018
 Electoral Quotient reflects the proportion of the total electoral population residing in the ward (as a portion of the 22 trustees the 100% is entitled to have)
 Electoral Quotient is calculated as follows: electoral quotient = electoral population of ward x total number of trustees / total electoral population

Population:
 large variance - range of 59,408 to 177,033 (117.00%)
 9 wards fall within a +/-15% variance range
 19 wards fall within a +/-30% variance range

Option 1.2 - Distribution of Schools (better grouping of adjacent downtown neighbourhoods)
This option attempts to balance of the number of schools across Trustee Wards with some variance (19 to 43) while providing a better grouping of adjacent downtown neighbourhoods. Large variance in electoral population (56, 416 to 171,762). Some variance in total number of students (7,915 to 16,887).



Produced by Strategic Planning, TDSB
August 2018
Source: Base Map - Geographic Information Centre
Faculty - Mapping & Design, TDSB
t.dsb@toronto.ca | 416-392-3800 | tdsb.ca

Legend

- Major Road
- Provincial Building
- Option 1.2 Distribution of Schools
- Ward Boundary



159

Option 2 - Distribution of Students

Ward #	Provincial Riding (Combined Ridings Highlighted in Yellow)	Schools					Students					Population				
		Number of Schools	Variance from Average	Number of Schools	Variance from Average	Number of Students	Variance from Average	Number of Students	Variance from Average	Number of Students	Variance from Average	Electoral Population	Variance from Average	Electoral Quotient	Number of Trustees to Represent the Area	
1	Frobisher North	19	-11%	3	-3%	8,103	3%	2,408	-28%	10,509	0%	67,272	-20%	0.7995	1	
2	Frobisher Centre	22	3%	6	30%	7,279	-8%	5,241	97%	5,776	12%	69,885	-17%	0.8302	1	
3	Frobisher Lakeshore	16	-25%	3	-41%	6,413	-20%	1,602	-20%	7,913	-29%	86,824	3%	1.0418	1	
4	Humber River-Black Creek	18	-16%	4	-21%	2,691	-37%	2,430	-10%	2,430	-27%	59,408	-29%	0.7060	1	
5	York Centre	17	-21%	3	-41%	5,825	-26%	3,626	9%	9,453	-10%	60,940	-28%	0.7242	1	
6	York South-Western	21	-2%	5	-1%	6,203	-21%	2,657	-20%	8,660	-23%	63,820	-24%	0.7584	1	
7	Parade High Park	16	-25%	6	36%	7,383	-4%	4,064	-4%	11,649	4%	82,919	-1%	0.9056	1	
8	Highway 7	33	-39%	4	-21%	3,226	-27%	3,480	3%	9,203	-18%	77,002	-8%	0.9117	1	
9	Davenport & Toronto St. Paul's	32	49%	3	-41%	11,605	46%	2,304	-23%	14,008	20%	130,430	79%	1.7877	1	
10	University & Tor. St. Paul's/Hwy 11 YV	14	38%	3	138%	9,878	25%	3,368	63%	3,243	36%	264,943	215%	3.1486	1	
11	Midvale	13	-30%	3	-1%	5,249	-27%	3,124	-6%	8,873	-23%	81,160	-4%	0.9664	1	
12	Don Valley North	25	17%	6	6%	8,053	2%	1,912	-41%	9,967	-11%	78,024	-7%	0.9272	1	
13	Don Valley West	20	-7%	4	-21%	9,784	24%	3,511	63%	15,279	10%	75,434	-10%	0.8965	1	
14	Don Valley East	17	-21%	3	-41%	7,093	-10%	2,762	-17%	9,853	-12%	65,296	-22%	0.7160	1	
15	Toronto Danforth	24	12%	10	69%	9,930	26%	4,124	24%	14,060	20%	83,214	-1%	0.9089	1	
16	Beauregard York	23	7%	3	-17%	9,277	18%	2,446	-31%	11,523	4%	79,238	-6%	0.9417	1	
17	Scarborough Centre	20	-7%	7	39%	7,626	-3%	4,346	10%	10,333	-2%	71,623	-10%	0.8312	1	
18	Scarborough Midtown	24	12%	6	19%	8,036	10%	3,063	10%	12,549	12%	71,633	-13%	0.8313	1	
19	Scarborough Highlands	27	26%	6	19%	9,128	16%	4,340	30%	13,468	20%	64,570	-25%	0.7674	1	
20	Scarborough Agincourt	24	12%	5	-3%	6,839	-13%	3,596	8%	10,431	-7%	70,424	-16%	0.8166	1	
21	Scarborough North	22	1%	5	-21%	7,929	1%	1,923	19%	11,901	6%	62,643	-20%	0.7443	1	
22	Scarborough Rouge Park	23	7%	1	-80%	7,765	-1%	1,098	-67%	8,863	-23%	64,488	-23%	0.7463	1	
Total		472		111		173,346		73,273		246,617		3,851,224		22	22	
Average		21		5		7,879		3,331		11,210		84,147		1.0000		
Maximum		34	38%	13	138%	11,506	46%	5,511	65%	15,285	40%	264,943	215%	3.1486		
Minimum		13	-39%	1	-80%	3,226	-27%	1,098	-67%	7,913	-29%	59,408	-29%	0.7060		

Comments:
Schools:
large variance - range of 1% to 47 (80)
13 wards fall within a +/-15% variance range
19 wards fall within a +/-40% variance range

Notes:
Number of Schools and Number of Students is from October 2017
Electoral Population is the number of school supporters within the school board's jurisdiction, the data originates from a Municipal Property Assessment Corporation (MPAC) report of August 5, 2018
Electoral Quotient reflects the proportion of the total electoral population residing in the ward (as a portion of the 22 trustees the EDQB is entitled to have)
Electoral Quotient is calculated as follows: electoral population of ward / total number of trustees / total electoral population

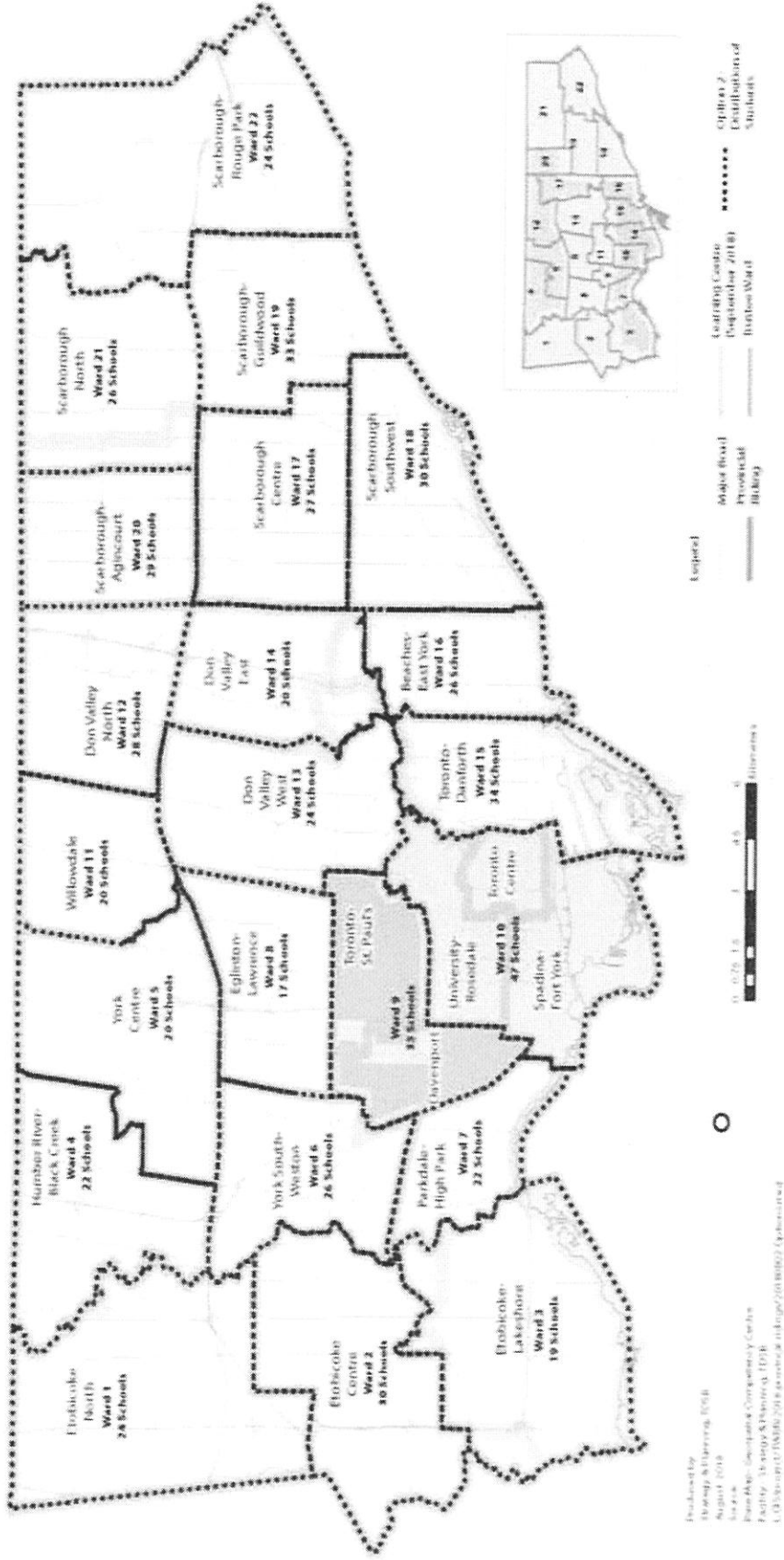
Students:
some variance - range of 7.91% to 15.28% (7,880)
10 wards fall within a +/-15% variance range
20 wards fall within a +/-30% variance range

Population:
extreme variation - range of 59,408 to 264,943 (206,537)
10 wards fall within a +/-15% variance range
20 wards fall within a +/-30% variance range



Option 2 - Distribution of Students

This option attempts to balance the number of students across Trustee Wards with the least variance (7,915 to 15,295). Large variance in schools (17 to 47). Extreme variance in electoral population (56,416 to 250,040).



161

Special Committee of the Whole Board (Public)
August 9, 2018

Option 3.1 - Distribution of Population

Ward #	Provincial Riding (Combined Ridings Highlighted in Yellow)	Schools					Students					Population				
		Number of Schools	Variance from Average	Number of Schools - Sec	Variance from Average	Number of Students - Elem	Variance from Average	Number of Students - Sec	Variance from Average	Number of Students - Total	Variance from Average	Electoral Population	Variance from Average	Electoral Quotient	Number of Trustees Represent the Area	
1	Eatonville North	3	-1%	24	-9%	8,101	3%	2,408	-28%	10,309	-6%	67,272	-20%	0.799	1	
2	Frodoch Centre	22	3%	36	59%	7,278	8%	5,231	37%	12,310	12%	69,885	-17%	0.8305	1	
3	Frobisher-Lakeshore	16	-23%	3	-41%	6,333	-20%	1,602	-52%	7,935	-29%	86,824	3%	1.0318	1	
4	Humber-Bur-Blick Crk + York Stn-West	35	82%	48	78%	13,294	69%	5,087	53%	18,381	64%	123,228	46%	3.4644	1	
5	York Centre	17	-21%	20	-25%	5,825	-46%	3,628	9%	9,453	-16%	60,940	-28%	0.7242	1	
6	Paradise-High Park	16	-23%	6	19%	7,583	-4%	4,066	22%	11,649	4%	82,939	-1%	0.9836	1	
7	Eglinton-Lawrence	13	-39%	4	-21%	5,200	-27%	3,483	3%	9,205	-18%	77,002	-8%	0.9133	1	
8	Davenport	17	-21%	2	-68%	5,960	-45%	3,290	-63%	6,326	-44%	63,911	-24%	0.7395	1	
9	Spadina-Fort York	10	-53%	3	-41%	2,155	-73%	410	-88%	2,165	-77%	82,979	10%	3.1030	1	
10	University-Rosedale	17	-21%	7	39%	4,622	-41%	4,153	23%	8,777	-22%	87,932	4%	3.0430	1	
11	Toronto-St Paul's	15	-30%	24	-9%	6,433	-18%	3,124	-62%	15,295	-4%	81,360	-4%	0.9645	1	
12	Willowdale	15	-30%	5	-15%	5,749	-27%	3,267	-42%	9,016	-31%	86,519	3%	3.0262	1	
13	Don Valley West	21	-7%	20	-9%	7,884	24%	5,513	65%	13,397	46%	75,434	10%	0.9903	1	
14	Toronto Centre	7	-67%	3	-41%	3,101	-63%	804	-76%	3,905	-63%	84,034	0%	0.9987	1	
15	Toronto-Danforth	24	12%	10	98%	9,936	28%	4,124	24%	14,060	23%	83,214	-1%	0.9889	1	
16	Beaches-East York	3	-41%	26	-2%	9,277	18%	2,246	-33%	11,523	3%	79,238	-6%	0.9417	1	
17	Don Valley North	25	17%	28	6%	8,053	2%	1,912	-43%	9,967	-11%	78,024	-7%	0.9272	1	
18	Scarborough Spadina	24	12%	30	13%	8,686	10%	3,863	16%	12,549	12%	71,633	-13%	0.8515	1	
19	Don Valley East + Scarborough Cr.	37	72%	47	27%	14,702	87%	6,106	83%	20,808	86%	136,921	63%	3.6272	1	
20	Scarborough Agincourt	24	12%	5	-1%	6,838	-13%	3,596	8%	10,435	-7%	70,424	-16%	0.8369	1	
21	Scarborough North	22	3%	4	-21%	7,929	1%	1,972	19%	11,901	6%	62,043	-26%	0.7445	1	
22	Scarborough-Gold + Scarborough-Park	26	133%	7	39%	16,891	114%	5,438	63%	22,329	99%	129,030	33%	1.5334	1	
Total		472		111		173,346		73,271		246,617		1,851,226		22		
Average		21		5		7,878		3,331		11,210		84,147		3.0880		
Maximum		50	133%	10	98%	16,891	114%	6,106	83%	22,329	99%	136,921	63%	3.6272		
Minimum		7	-67%	3	-40%	2,155	-73%	410	-88%	2,165	-77%	60,940	-28%	0.7242		

Comments

Schools:
extreme variance - range of 10 to 57 (47)
9 wards fall within a +/-15% variance range
13 wards fall within a +/-30% variance range

Students:

extreme variance - range of 2,565 to 22,329 (19,764)
8 wards fall within a +/-15% variance range
14 wards fall within a +/-30% variance range

Population:

some variance - range of 60,940 to 136,921 (75,981)
13 wards fall within a +/-15% variance range
19 wards fall within a +/-30% variance range

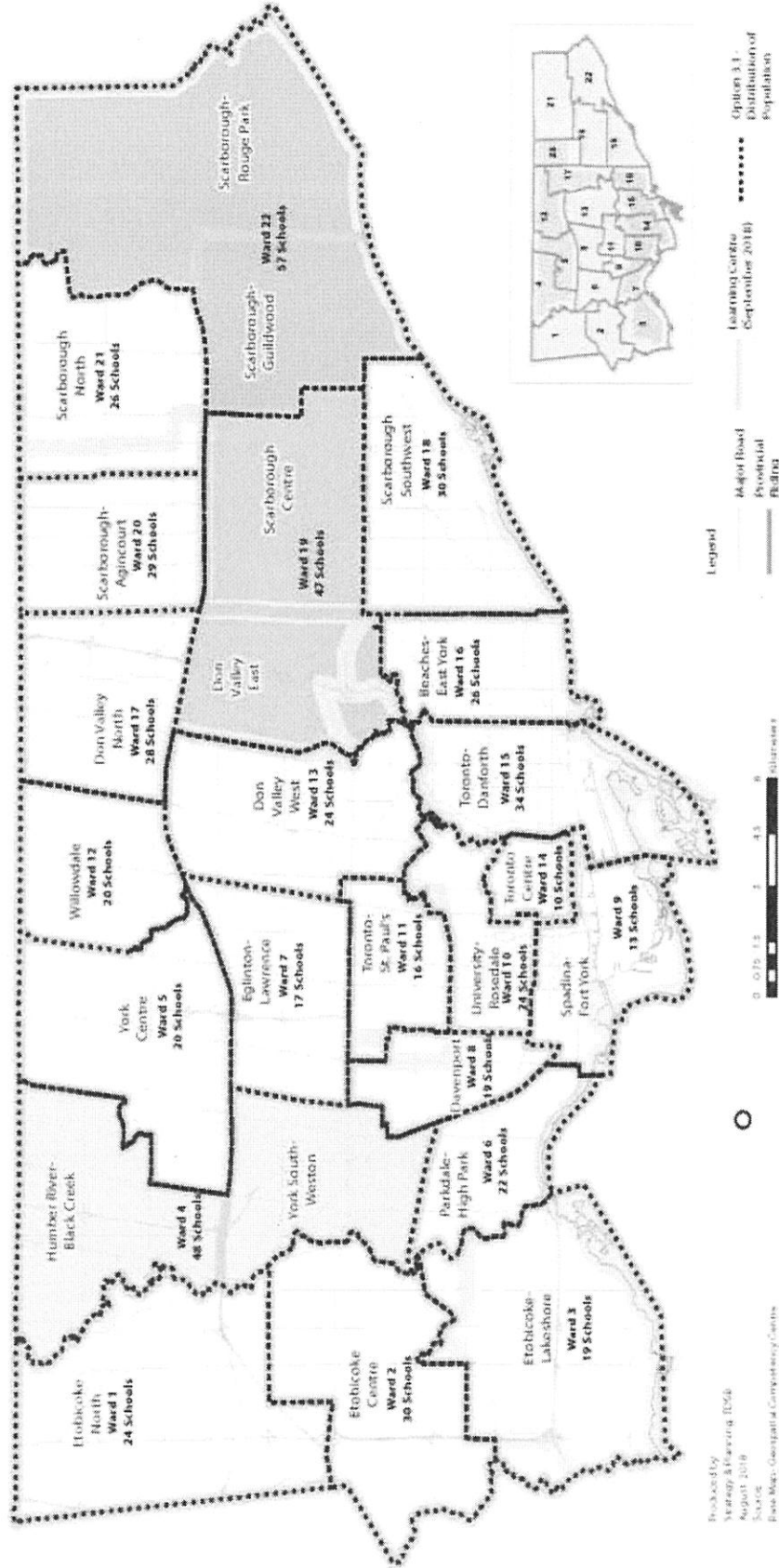
Notes

Number of Schools and Number of Students is from October 2017
Electoral Population is the number of school supporters within the school board's jurisdiction; the data of grades from a Municipal Property Assessment Corporation (MPAC) report of August 5, 2018
Electoral Quotient reflects the proportion of the total electoral population residing in the ward (as a portion of the 22 trustees the EDSE is entitled to have)
Electoral Quotient is calculated as follows: electoral quotient = electoral population of ward x total number of trustees / total electoral population



Option 3.1 - Distribution of Population

This option attempts to balance the public school electoral population with the least variance (63,666 to 131,064). Extreme variance in schools (10 to 57) and students (2,565 to 22,329).



163

Special Committee of the Whole Board (Public)
August 9, 2018

Option 3.2 - Distribution of Population (findings grouped within Learning Centre boundaries)

Ward #	Procedural Finding (Combined findings highlighted in Yellow)	Students					Population					
		Number of Schools Elem	Variance from Average	Number of Schools Total	Variance from Average	Number of Students Elem	Variance from Average	Number of Students Total	Variance from Average	Electoral Population	Variance from Average	Number of Trustees Represent the Area
1	Franklin North	15	-1%	24	-9%	8,103	-28%	10,599	-6%	67,272	-20%	0,795
2	Franklin Centre	22	1%	30	3%	7,279	-8%	12,310	17%	69,885	31%	0,810
3	Franklin Lakeshore	10	-2%	19	-28%	6,311	-20%	2,915	-29%	85,224	3%	1,018
4	Highway 700/1600/1700/1800/1900/2000/2100/2200/2300/2400/2500/2600/2700/2800/2900/3000/3100/3200/3300/3400/3500/3600/3700/3800/3900/4000/4100/4200/4300/4400/4500/4600/4700/4800/4900/5000/5100/5200/5300/5400/5500/5600/5700/5800/5900/6000/6100/6200/6300/6400/6500/6600/6700/6800/6900/7000/7100/7200/7300/7400/7500/7600/7700/7800/7900/8000/8100/8200/8300/8400/8500/8600/8700/8800/8900/9000/9100/9200/9300/9400/9500/9600/9700/9800/9900/10000	35	63%	47	64%	17,016	64%	19,974	69%	130,346	43%	1,432
5	York South-Weston	21	-2%	25	-2%	6,203	-2%	2,657	-2%	8,967	-2%	63,829
6	Paradise High Park	11	-2%	22	-17%	7,381	-4%	4,064	-27%	31,649	4%	0,764
7	Highway 7	13	-3%	17	-3%	5,229	-2%	3,485	-3%	9,205	-18%	7,002
8	Doverport	17	-2%	22	-6%	5,090	-15%	1,216	-43%	6,126	-44%	61,911
9	Stad Park/Fort York	2	-6%	3	-41%	2,133	-73%	410	-80%	2,365	-77%	92,979
10	University/Hospital	17	-2%	22	-9%	4,622	-4%	8,135	-2%	8,777	-22%	8,932
11	Don Mills	15	-6%	16	-6%	6,415	-19%	1,267	-62%	7,682	-31%	86,539
12	Wilde Lake	20	-6%	20	-2%	3,749	-2%	3,124	-6%	8,971	-21%	83,166
13	Don Valley West	4	-2%	24	-9%	9,784	24%	3,311	63%	13,295	36%	7,434
14	Toronto Centre	3	-6%	10	-42%	3,001	-41%	804	-76%	3,905	-65%	84,034
15	Toronto-Danforth	24	12%	30	58%	9,936	26%	4,124	24%	14,060	25%	81,215
16	Beaches-East York	21	7%	26	2%	9,277	18%	2,146	-33%	11,321	3%	0,989
17	Don Valley North	25	17%	28	6%	8,055	2%	1,912	-44%	9,967	-3%	79,238
18	Don Valley East	17	-2%	20	-25%	7,071	-19%	2,766	-17%	9,853	-12%	65,298
19	Scarborough 517 + Scarborough 518	44	100%	13	130%	16,295	107%	7,206	116%	23,504	110%	141,276
20	Scarborough Agincourt	24	12%	29	9%	6,839	8%	10,445	-7%	10,424	-16%	8,409
21	Scarborough North	22	3%	26	-2%	7,929	1%	1,972	19%	11,901	6%	67,643
22	Scarborough 616 + Scarborough 617	56	133%	57	133%	16,891	118%	5,438	153%	22,329	99%	129,050
Total		472		583		174,346		74,271		246,617		1,831,226
Average		21		27		7,829		3,331		11,210		84,147
Maximum		56		57		16,891		7,206		23,504		141,276
Minimum		2		19		2,133		410		2,365		62,643

Comments

Schools
extreme variance - range of 10 to 97 (47)
9 wards fall within a +/-15% variance range
13 wards fall within a +/-30% variance range

Notes

Number of Schools and Number of Students is from October 2017
Electoral Population is the number of school supporters within the school board's jurisdiction; the data originates from a Municipal Property Assessment Corporation (MPAC) report of August 3, 2018
Electoral Quotient refers the proportion of the total electoral population residing in the ward (a portion of the 22 Trustees for 1058) is entitled to have
Electoral Quotient is calculated as follows: electoral population of ward x total number of trustees / total electoral population

Students

extreme variance - range of 2,365 to 23,504 (20,939)
8 wards fall within a +/-15% variance range
14 wards fall within a +/-30% variance range

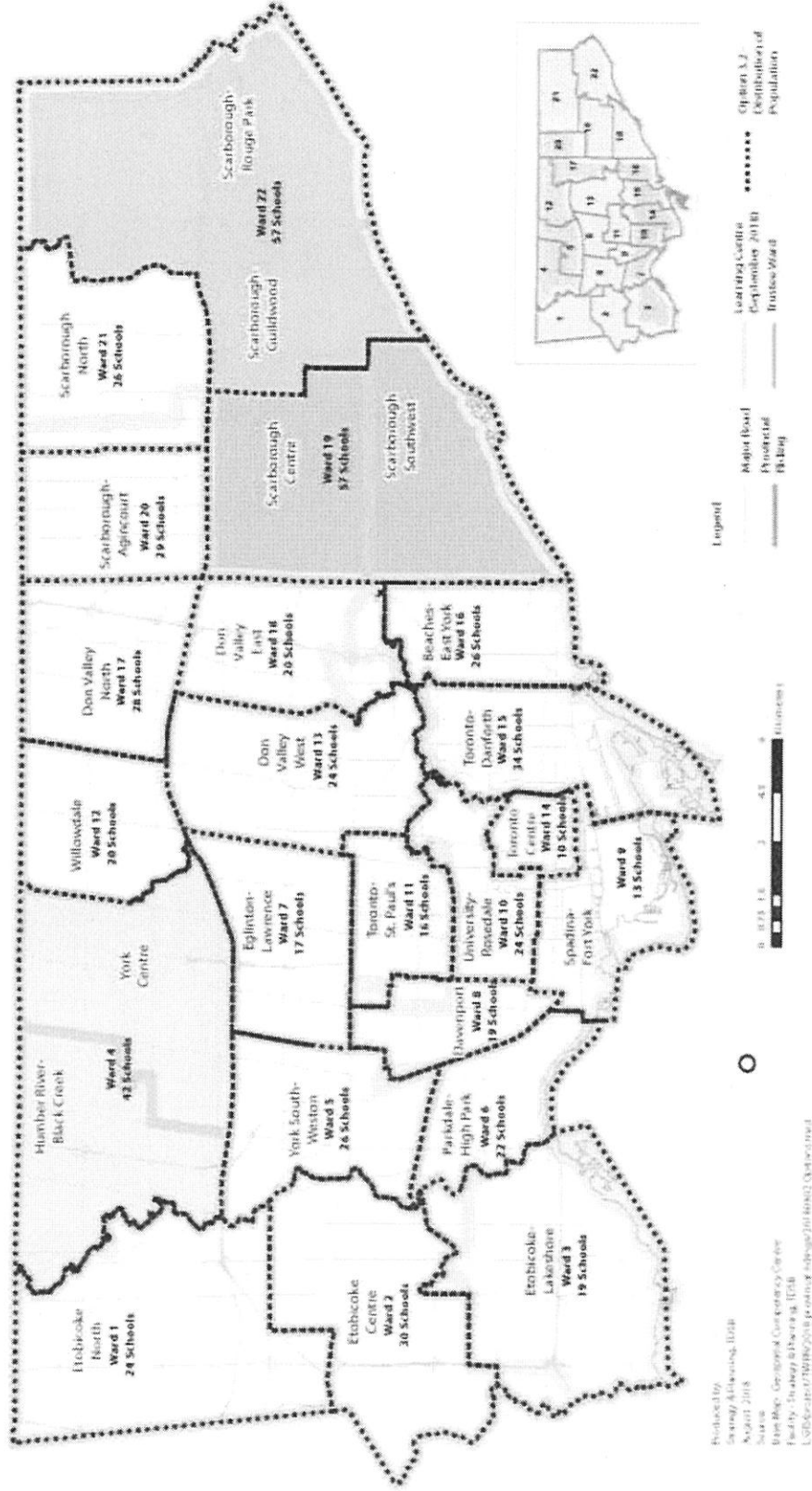
Population

some variance - range of 62,643 to 141,276 (88,633)
12 wards fall within a +/-15% variance range
19 wards fall within a +/-30% variance range

164

Option 3.2 - Distribution of Population (ridings grouped within Learning Centre boundaries)

This option attempts to balance the public school electoral population with some variance (63,246 to 131,099) within the existing Learning Centres. Extreme variance in schools (10 to 57) and students (2,565 to 23,504)



165

Option 4 - Geographic Alignment of Provincial Riding Boundaries to Current TDSB Ward Boundaries

Ward #	Provincial Riding (Combined Ridings Highlighted in Yellow)	Schools					Students					Population					
		Number of Schools - Elements	Variance from Average	Number of Schools - Sec	Variance from Average	Number of Schools - Total	Variance from Average	Number of Students - Elements	Variance from Average	Number of Students - Sec	Variance from Average	Number of Students - Total	Variance from Average	Electoral Population	Variance from Average	Electoral Quotient	Number of Trustees for the Area
1	Etobicoke North	19	-11%	3	-1%	24	9%	8,103	4%	2,408	-28%	10,529	-6%	67,272	-20%	0,799	3
2	Etobicoke Centre	22	4%	8	50%	36	13%	7,276	-8%	3,213	57%	12,510	12%	49,883	-17%	0,800	3
3	Etobicoke Lakeshore	16	-21%	3	-81%	19	-26%	6,113	-10%	1,610	-32%	7,913	-29%	46,824	3%	1,618	3
4	Etobicoke North & Centre	18	-16%	4	-21%	22	-17%	7,093	-10%	2,430	-22%	9,321	-13%	39,410	-29%	0,760	3
5	York Centre	17	-21%	3	-41%	20	-25%	5,823	-26%	1,678	9%	9,453	-10%	41,940	-28%	0,724	3
6	York South-Weston	21	-2%	3	-1%	26	-2%	6,203	-21%	2,621	-20%	8,866	-21%	61,829	-24%	0,768	3
7	York South-Weston	16	-21%	6	19%	22	-17%	7,084	-4%	4,064	21%	11,649	4%	82,939	-3%	0,862	3
8	Agincourt-Lawrence	13	-10%	4	-21%	17	-6%	5,239	-27%	1,485	5%	9,203	-18%	77,002	-8%	0,913	3
9	Davenport & University-Rosedale	14	-38%	9	78%	43	62%	9,712	-23%	3,301	62%	13,101	13%	131,843	80%	1,304	3
10	Scarborough East York & Toronto Centre	17	-21%	6	19%	23	-13%	3,206	-33%	1,234	-64%	6,470	-42%	17,019	110%	2,109	3
11	Toronto St. Paul's	13	-10%	1	-97%	14	-40%	6,413	-15%	1,606	-62%	7,662	-11%	66,319	3%	1,026	3
12	Windsor & Dan Valley North	16	6%	8	50%	48	81%	13,804	25%	5,016	51%	18,844	66%	139,184	89%	1,891	3
13	Dan Valley West	20	-2%	4	-21%	24	-9%	9,384	24%	5,333	63%	13,293	36%	75,434	-10%	0,965	3
14	Dan Valley East	17	-21%	3	-41%	20	-25%	7,093	-10%	2,764	17%	9,853	-12%	65,198	-22%	0,760	3
15	Toronto-Danforth	24	32%	10	98%	34	28%	9,916	26%	4,124	24%	14,060	25%	81,214	-3%	0,980	3
16	Beacons East York	24	7%	1	-41%	26	-2%	9,277	18%	2,240	-31%	11,373	3%	79,288	-6%	0,941	3
17	Scarborough Centre	20	-2%	7	30%	27	-2%	7,669	-1%	1,846	0%	10,925	-2%	71,623	-13%	0,812	3
18	Scarborough Midtown	24	12%	6	19%	30	13%	8,685	10%	3,063	10%	12,349	12%	71,653	-13%	0,813	3
19	Scarborough Midtown	27	26%	6	19%	33	25%	9,128	16%	4,346	30%	13,468	20%	64,579	-13%	0,764	3
20	Scarborough Midtown	24	12%	3	-1%	29	9%	6,859	-1%	3,596	8%	10,435	-7%	70,424	-16%	0,809	3
21	Scarborough North	27	1%	4	-21%	31	-2%	7,929	1%	1,912	19%	11,941	6%	61,643	-16%	0,745	3
22	Scarborough North York	24	7%	3	-30%	27	-9%	7,763	-1%	1,098	67%	8,861	-21%	64,386	-11%	0,760	3
Total		472		133		583		17,346		7,174		24,617		3,833,226		22	
Average		21		3		27		7,879		3,331		11,210		84,147		3,086	
Maximum		40	86%	10	98%	48	81%	13,804	25%	5,333	63%	18,844	66%	177,013	110%	2,109	
Minimum		13	-10%	1	-97%	14	-40%	5,236	-15%	1,098	-67%	6,470	-42%	59,406	-29%	0,760	

Comments:

Schools: large variance - range of 16 to 48 (12)
 13 wards fall within a +/-13% variance range
 18 wards fall within a +/-30% variance range

Students: large variance - range of 6,470 to 18,844 (12,370)
 9 wards fall within a +/-13% variance range
 17 wards fall within a +/-30% variance range

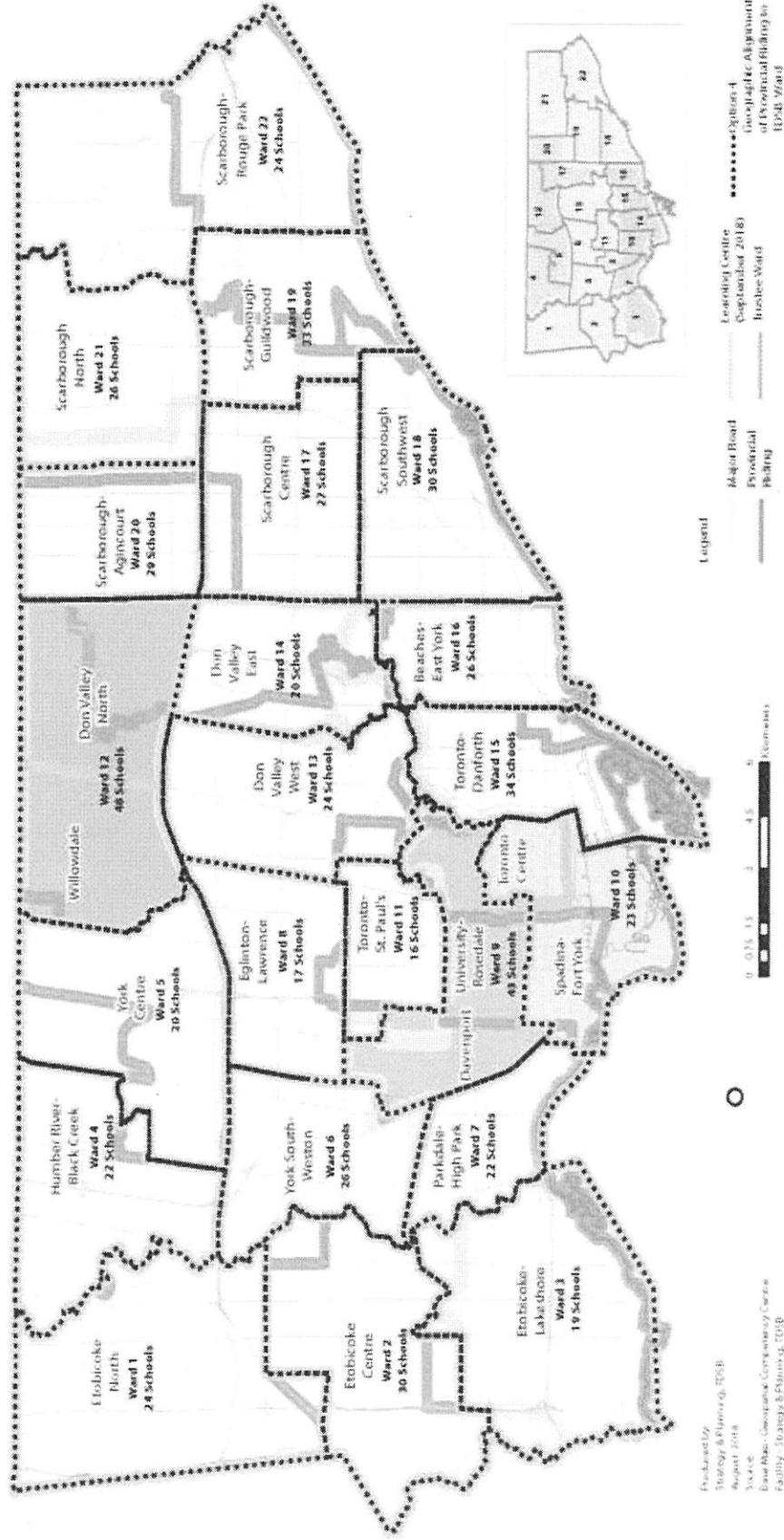
Population: large variance - range of 39,408 to 137,013 (117,603)
 9 wards fall within a +/-13% variance range
 19 wards fall within a +/-30% variance range

Notes: Number of Schools and Number of Students is from October 2017
 Electoral Population is the number of school supporters within the school board's jurisdiction; the data originates from a Municipal Property Assessment Corporation (MPAC) report of August 5, 2018
 Electoral Quotient reflects the proportion of the total electoral population residing in the ward (as a portion of the 22 trustees the TDSB is entitled to have)
 Electoral Quotient is calculated as follows: electoral population of ward x total number of trustees / total electoral population

166



Option 4 - Geographic Alignment of Provincial Riding Boundaries to Current TDSB Ward Boundaries
 This option attempts to keep new Trustee Wards as similar as possible to current Trustee Wards.
 Large variance of schools (16 to 48), students (6,470 to 18,840) and electoral population (56,416 to 115,346).



167

TDSB Schools by Provincial Riding
2017-18 School Year
Sorted Alphabetically by Provincial Riding then School Name

APPENDIX C

Provincial Riding Name	TDSB School Name	Address	City	Postal Code	Panel
Beaches-East York	Adam Beck Junior Public School	400 Scarborough Road	Toronto	M4E 3H8	Elementary
Beaches-East York	Bathby Beach Community School	14 Pine Avenue	Toronto	M4E 3L6	Elementary
Beaches-East York	Beaches Alternative Junior School	50 Swanwick Avenue	Toronto	M4E 2Z5	Elementary
Beaches-East York	Browmore Road Junior and Senior Public School	80 Browmore Road	Toronto	M4C 3J2	Elementary
Beaches-East York	Crescent Town Elementary School	4 Massey Square	East York	M4C 5M9	Elementary
Beaches-East York	D A Morrison Middle School	271 Gledhill Avenue	East York	M4C 4L2	Elementary
Beaches-East York	Earl Beatty Junior and Senior Public School	55 Woodington Avenue	Toronto	M4C 3J6	Elementary
Beaches-East York	Earl Haig Public School	15 Earl Haig Avenue	Toronto	M4C 1E2	Elementary
Beaches-East York	East York Alternative Secondary School	670 Conburn Avenue	East York	M4C 2V2	Secondary
Beaches-East York	East York Collegiate Institute	650 Cosburn Avenue	East York	M4C 2V2	Secondary
Beaches-East York	George Webster Elementary School	50 Chapman Ave	East York	M4B1C5	Elementary
Beaches-East York	Gledhill Junior Public School	2 Gledhill Avenue	Toronto	M4C 5K6	Elementary
Beaches-East York	Glen Ames Senior Public School	18 Williams Road	Toronto	M4E 1K5	Elementary
Beaches-East York	Gordon A Brown Middle School	2800 St Clair Avenue East	East York	M4B 1N2	Elementary
Beaches-East York	Kew Beach Junior Public School	101 Kippendavie Avenue	Toronto	M4C 3R3	Elementary
Beaches-East York	Kimberley Junior Public School	50 Swanwick Avenue	Toronto	M4E 2Z5	Elementary
Beaches-East York	Malvern Collegiate Institute	55 Malvern Avenue	Toronto	M4E 1C4	Secondary
Beaches-East York	Norway Junior Public School	390 Kingston Road	Toronto	M4L 3T9	Elementary
Beaches-East York	O'Connor Public School	1665 O'Connor Drive	North York	M4A 1W5	Elementary
Beaches-East York	Parkside Elementary School	401 Cedarvale Avenue	East York	M4C 4K7	Elementary
Beaches-East York	Prestige Heights Elementary School	2570 St Clair Avenue East	East York	M4B 1M3	Elementary
Beaches-East York	Second Elementary School	101 Barrington Avenue	East York	M4C 4Y9	Elementary
Beaches-East York	Sebwyn Elementary School	1 Selwyn Avenue	East York	M4B 3J9	Elementary
Beaches-East York	Victoria Park Elementary School	145 Thagr Avenue	East York	M4B 2A6	Elementary
Beaches-East York	William J McCordic School	45 Balfour Avenue	Toronto	M4C 1T4	Elementary
Beaches-East York	Williamson Road Junior Public School	24 Williamson Road	Toronto	M4E 1K5	Elementary
Davenport	Alexander Muir/Gladstone Ave Junior and Senior Public School	108 Gladstone Avenue	Toronto	M6J 3L2	Elementary
Davenport	ALPHA II Alternative School	1141 Bloor Street West	Toronto	M6H 1M9	Elementary and Secondary
Davenport	Bloor Collegiate Institute	1141 Bloor Street West	Toronto	M6H 1M9	Secondary
Davenport	Brook Public School	93 Marquettella Street	Toronto	M6H 3S4	Elementary
Davenport	Carlton Village Junior and Senior Sports and Wellness Academy	315 Osler Street	Toronto	M6N 2Z4	Elementary
Davenport	City View Alternative Senior School	38 Shirley Street	Toronto	M6K 3S9	Elementary
Davenport	Dovercourt Public School	65 Concord Avenue	Toronto	M6H 2G9	Elementary
Davenport	Dewson Street Junior Public School	228 Bartlett Avenue	Toronto	M6H 3G4	Elementary
Davenport	Dovercourt Public School	300 Caledonia Road	York	M6E 4T5	Elementary
Davenport	F H Miller Junior Public School	555 Harvie Avenue	York	M6E 4M2	Elementary
Davenport	Fairbank Memorial Community School	30 Turberry Avenue	Toronto	M6N 3P8	Elementary
Davenport	General Mercer Junior Public School				

168

Special Committee of the Whole Board (Public)
August 9, 2018

TDSB Schools by Provincial Riding
2017-18 School Year
Sorted Alphabetically by Provincial Riding then School Name

Provincial Riding Name	TDSB School Name	Address	City	Postal Code	Panel
Davenport	Oakwood Collegiate Institute	991 St Clair Avenue West	Toronto	M6E 1A3	Secondary
Davenport	Ossington/Old Orchard Junior Public School	380 Ossington Avenue	Toronto	M6J 3A5	Elementary
Davenport	Pauline Junior Public School	180 Pauline Avenue	Toronto	M6H 3M8	Elementary
Davenport	Perth Avenue Junior Public School	14 Ruskin Avenue	Toronto	M6P 3P8	Elementary
Davenport	Rawlison Community School	233 Glenholme Avenue	York	M6E 3C7	Elementary
Davenport	Regal Road Junior Public School	95 Regal Road	Toronto	M6H 2J6	Elementary
Davenport	Shirley Street Junior Public School	38 Shirley Street	Toronto	M6K 1S9	Elementary
Davenport	The Grove Community School	108 Gladstone Avenue	Toronto	M6J 3L2	Elementary
Don Valley East	Broadlands Public School	106 Broadlands Boulevard	North York	M3A 1T7	Elementary
Don Valley East	Cassandra Public School	45 Cassandra Boulevard	North York	M3A 1S5	Elementary
Don Valley East	Don Mills Collegiate Institute	15 The Donway East	North York	M3C 1K6	Secondary
Don Valley East	Don Mills Middle School	17 The Donway East	North York	M3C 1X6	Elementary
Don Valley East	Donovon Middle Health and Wellness Academy	20 Evermede Drive	North York	M3A 2S3	Elementary
Don Valley East	Fenside Public School	131 Fenside Drive	North York	M3A 2V9	Elementary
Don Valley East	Gateway Public School	55 Gateway Boulevard	North York	M3C 1B4	Elementary
Don Valley East	George S Henry Academy	200 Graydon Hall Drive	North York	M3A 3A6	Secondary
Don Valley East	Greenland Public School	15 Greenland Road	North York	M3C 1N1	Elementary
Don Valley East	Grenoble Public School	9 Grenoble Drive	North York	M3C 1C3	Elementary
Don Valley East	Milne Valley Middle School	100 Underhill Drive	North York	M3A 2P9	Elementary
Don Valley East	Norman Ingram Public School	58 Duncairn Road	North York	M3B 1C8	Elementary
Don Valley East	Ranichdale Public School	60 Ranichdale Crescent	North York	M3A 2M3	Elementary
Don Valley East	Reve Gordon Health and Wellness Academy	20 Karen Road	North York	M3A 3L6	Elementary
Don Valley East	Roywood Public School	11 Roywood Drive	North York	M3A 2C7	Elementary
Don Valley East	Sloane Public School	130 Sloane Avenue	North York	M4A 2B1	Elementary
Don Valley East	Three Valleys Public School	76 Three Valleys Drive	North York	M3A 3B7	Elementary
Don Valley East	Valley Park Middle School	130 Overlea Boulevard	Don Mills	M3C 1B2	Elementary
Don Valley East	Victoria Park Collegiate Institute	15 Wallingford Road	North York	M3A 2V1	Secondary
Don Valley East	Victoria Village Public School	88 Sweetney Drive	North York	M4A 1T7	Elementary
Don Valley North	A V Jackson Secondary School	50 Franline Drive	North York	M2H 2G6	Secondary
Don Valley North	Arbor Glen Public School	55 Freshmeadow Drive	North York	M2H 3H6	Elementary
Don Valley North	Avondale Elementary Alternative School	25 Bunty Lane	North York	M2K 1W4	Elementary
Don Valley North	Avondale Public School	25 Bunty Lane	North York	M2K 1W4	Elementary
Don Valley North	Bayview Middle School	25 Bunty Lane	North York	M2K 1W4	Elementary
Don Valley North	Brian Public School	95 Brian Drive	North York	M2J 3Y6	Elementary
Don Valley North	Cherokee Public School	309 Cherokee Boulevard	North York	M2H 2W7	Elementary
Don Valley North	Cliffwood Public School	140 Cliffwood Road	North York	M2H 2E4	Elementary
Don Valley North	Cresthaven Public School	46 Cresthaven Drive	North York	M2H 1M1	Elementary

TDSB Schools by Provincial Riding
2017-18 School Year
Sorted Alphabetically by Provincial Riding then School Name

Provincial Riding Name	TDSB School Name	Address	City	Postal Code	Panel
Don Valley North	Crestview Public School	101 Seneca Hill Drive	North York	M2J 2W3	Elementary
Don Valley North	Darlington Public School	18 Darlington Drive	North York	M2J 2G3	Elementary
Don Valley North	Don Valley Middle School	3300 Don Mills Road	North York	M2J 3C3	Elementary
Don Valley North	Elkhorn Public School	10 Elkhorn Drive	North York	M2K 1J3	Elementary
Don Valley North	Ernest Public School	150 Cherokee Boulevard	North York	M2J 4A4	Elementary
Don Valley North	Forest Manor Public School	25 Forest Manor Road	North York	M2J 1M4	Elementary
Don Valley North	Georges Vanier Secondary School	3000 Don Mills Road	North York	M2J 3B6	Secondary
Don Valley North	Highland Middle School	203 Cliffwood Road	North York	M2H 3B5	Elementary
Don Valley North	Hillmead Public School	245 McNicoll Avenue	North York	M2H 2C6	Elementary
Don Valley North	Kingslake Public School	90 Kingslake Road	North York	M2J 3E8	Elementary
Don Valley North	Lescon Public School	34 Lescon Road	North York	M2K 2G6	Elementary
Don Valley North	Lester B Pearson Elementary School	7 Snowcrest Avenue	North York	M2K 2K5	Elementary
Don Valley North	Muirhead Public School	25 Muirhead Road	North York	M2J 3W3	Elementary
Don Valley North	North East Year Round Alternative Centre	2900 Don Mills Road	North York	M2J 3B6	Secondary
Don Valley North	Pineway Public School	130 Pineway Boulevard	North York	M2H 1A8	Elementary
Don Valley North	Pleasant View Middle School	175 Brian Drive	North York	M2J 3Y8	Elementary
Don Valley North	Seneca Hill Public School	625 Seneca Hill Drive	North York	M2J 2W6	Elementary
Don Valley North	Shaughnessy Public School	30 Shaughnessy Boulevard	North York	M2J 1H5	Elementary
Don Valley North	Steeleview Public School	105 Beechview Drive	North York	M2M 2Y1	Elementary
Don Valley North	Woodbine Middle School	2900 Don Mills Road	North York	M2J 3B6	Elementary
Don Valley North	Zion Heights Middle School	5900 Leslie Street	North York	M2H 1J9	Elementary
Don Valley West	Bridford Park Public School	#1 Bantleigh Avenue	Toronto	M4N 1X2	Elementary
Don Valley West	Brimington Heights Elementary School	76 Brimington Heights Drive	East York	M4G 1B3	Elementary
Don Valley West	Brisborough Drive Elementary and Middle School	233 Bessborough Drive	East York	M4G 3K2	Elementary
Don Valley West	Blythwood Junior Public School	2 Stratgowan Crescent	Toronto	M4N 2Z5	Elementary
Don Valley West	Durface Public School	50 Durface Boulevard	Toronto	M4B 1P7	Elementary
Don Valley West	Fraser Mustard Early Learning Academy	20 Durface Drive	North York	M2L 2S1	Elementary
Don Valley West	Hodgson Public School	82 Thorncliffe Park Drive	Toronto	M4H 0A2	Elementary
Don Valley West	Hodgson Middle School	81 Harrison Road	North York	M2L 1V9	Elementary
Don Valley West	John Fisher Junior Public School	282 Davanville Avenue	Toronto	M4S 1H2	Elementary
Don Valley West	Leaside High School	40 Eryline Avenue	Toronto	M4P 1Y2	Elementary
Don Valley West	Marc Garmeau Collegiate Institute	200 Hanna Road	East York	M4C 3N8	Secondary
Don Valley West	Maurice Cody Junior Public School	135 Overlea Boulevard	East York	M3C 1B3	Elementary
Don Valley West	Northern Secondary School	364 Belsize Drive	Toronto	M4S 3N2	Elementary
Don Valley West	Northlea Elementary and Middle School	853 Mount Pleasant Road	Toronto	M4P 2L5	Secondary
Don Valley West	Owens Public School	305 Rumsey Road	East York	M4G 1R4	Elementary
Don Valley West		133 Owen Boulevard	North York	M2P 1G6	Elementary

TDSB Schools by Provincial Riding
2017-18 School Year
Sorted Alphabetically by Provincial Riding then School Name

Provincial Riding Name	TDSB School Name	Address	City	Postal Code	Panel
Don Valley West	Park Lane Public School	60 Park Lane Circle	North York	M1C 2N2	Elementary
Don Valley West	Rippletown Public School	21 Rippletown Road	North York	M1B 1H4	Elementary
Don Valley West	Rolph Road Elementary School	31 Rolph Road	East York	M4G 3M5	Elementary
Don Valley West	St Andrew's Junior High School	131 Fern Avenue	North York	M2P 1K7	Elementary and Secondary
Don Valley West	Sunny View Junior and Senior Public School	493 Blythwood Road	Toronto	M4N 1A9	Elementary
Don Valley West	Thorncliffe Park Public School	80 Thorncliffe Park Drive	East York	M4H 1K3	Elementary
Don Valley West	Windfields Junior High School	375 Baulbury Road	North York	M2L 2V2	Elementary and Secondary
Don Valley West	York Mills Collegiate Institute	490 York Mills Road	North York	M1B 1W6	Secondary
Eglinton-Lawrence	Allenby Junior Public School	391 St Clements Avenue	Toronto	M5N 1M2	Elementary
Eglinton-Lawrence	Armour Heights Public School	148 Wilkon Avenue	Toronto	M5M 3A5	Elementary
Eglinton-Lawrence	Baycrest Public School	145 Baycrest Avenue	North York	M6A 1W4	Elementary
Eglinton-Lawrence	Flemington Public School	10 Flemington Road	North York	M6A 2M4	Elementary
Eglinton-Lawrence	Forest Hill Collegiate Institute	740 Eglinton Avenue West	Toronto	M5N 1B9	Secondary
Eglinton-Lawrence	Glen Park Public School	101 Englemount Avenue	North York	M6B 4L5	Elementary
Eglinton-Lawrence	Glenview Senior Public School	401 Rosewell Avenue	North York	M4R 2B5	Elementary
Eglinton-Lawrence	John Polanyi Collegiate Institute	640 Lawrence Avenue West	North York	M6A 1B1	Secondary
Eglinton-Lawrence	John Ross Robertson Junior Public School	130 Gleggrove Avenue West	Toronto	M4R 1P2	Elementary
Eglinton-Lawrence	John Wanless Junior Public School	245 Fairlawn Avenue	Toronto	M5M 1T2	Elementary
Eglinton-Lawrence	Joyce Public School	26 Joyce Parkway	North York	M6B 2S9	Elementary
Eglinton-Lawrence	Lawrence Heights Middle School	50 Highland Hill	North York	M6A 2R3	Elementary
Eglinton-Lawrence	Lawrence Park Collegiate Institute	125 Chatsworth Drive	Toronto	M4R 1S1	Secondary
Eglinton-Lawrence	Ledbury Park Elementary and Middle School	95 Falkirk Street	North York	M5M 4K1	Elementary
Eglinton-Lawrence	North Preparatory Junior Public School	1100 Spadina Road	Toronto	M5N 2M6	Elementary
Eglinton-Lawrence	West Preparatory Junior Public School	70 Ridge Hill Drive	Toronto	M6C 2J6	Elementary
Eglinton-Lawrence	Yorkdale Secondary School	38 Orfus Road	Toronto	M6A 2L6	Secondary
Etoliboke Centre	Bloordale Middle School	10 Toledo Road	North York	M9C 2H3	Elementary
Etoliboke Centre	Bloorlea Middle School	4050 Bloor Street West	Etoliboke	M9B 1M5	Elementary
Etoliboke Centre	Briarcrest Junior School	60 Wellesworth Drive	Etoliboke	M9C 4R3	Elementary
Etoliboke Centre	Broadacres Junior School	45 Crendon Drive	Etoliboke	M9C 3G6	Elementary
Etoliboke Centre	Burnhamthorpe Collegiate Institute	500 The East Mall	Etoliboke	M9B 2C4	Secondary
Etoliboke Centre	Central Etoliboke High School	10 Denfield Street	Etoliboke	M9R 3H1	Secondary
Etoliboke Centre	Dixon Grove Junior Middle School	115 The Westway	Etoliboke	M9R 1H1	Elementary
Etoliboke Centre	Fairview Junior School	15 Rosburn Drive	Etoliboke	M9C 2P7	Elementary
Etoliboke Centre	Etoliboke Collegiate Institute	86 Montgomery Road	Etoliboke	M9A 3N5	Secondary
Etoliboke Centre	Hilltop Middle School	35 Treholme Drive	Etoliboke	M9P 1N8	Elementary
Etoliboke Centre	Hollycrest Middle School	630 Reinforth Drive	Etoliboke	M9C 2N6	Elementary
Etoliboke Centre	Hunter Valley Village Junior Middle School	65 Hartfield Road	Etoliboke	M9A 3E1	Elementary

Special Committee of the Whole Board (Public)
August 9, 2018

TDSB Schools by Provincial Riding
2017-18 School Year
Sorted Alphabetically by Provincial Riding then School Name

Provincial Riding Name	TDSB School Name	Address	City	Postal Code	Panel
Etobicoke Centre	John G Allhouse Middle School	130 Lloyd Manor Road	Etobicoke	M9B 5K1	Elementary
Etobicoke Centre	Kipling Collegiate Institute	380 The Westway	Etobicoke	M9B 1H4	Secondary
Etobicoke Centre	Marlingrove Collegiate Institute	50 Winkerton Drive	Etobicoke	M9B 3G7	Secondary
Etobicoke Centre	Mill Valley Junior School	431 Mill Road	Etobicoke	M9C 1Y9	Elementary
Etobicoke Centre	Millwood Junior School	222 Mill Road	Etobicoke	M9C 1Y2	Elementary
Etobicoke Centre	Princess Margaret Junior School	65 Trumpley Drive	Etobicoke	M9B 5Y7	Elementary
Etobicoke Centre	Richview Collegiate Institute	1718 Islington Avenue	Etobicoke	M9A 3N2	Secondary
Etobicoke Centre	Rosethorn Junior School	2 Birmingham Drive	Etobicoke	M9A 2J1	Elementary
Etobicoke Centre	Scarlett Heights Entrepreneurial Academy	15 Treloarne Drive	Etobicoke	M9P 1N8	Secondary
Etobicoke Centre	Seneca School	580 Rathburn Road	Etobicoke	M9C 3T3	Elementary
Etobicoke Centre	Silverthorn Collegiate Institute	291 Mill Road	Etobicoke	M9C 1Y5	Secondary
Etobicoke Centre	St George's Junior School	70 Princess Anne Crescent	Etobicoke	M9A 2P7	Elementary
Etobicoke Centre	Valleyfield Junior School	15 Saskatoon Drive	Etobicoke	M9P 2E8	Elementary
Etobicoke Centre	Wadgewood Junior School	5 Swan Avenue	Etobicoke	M9B 1V1	Elementary
Etobicoke Centre	Wellsworth Junior School	225 Wellsworth Drive	Etobicoke	M9C 4S5	Elementary
Etobicoke Centre	West Glen Junior School	47 Cowley Avenue	Etobicoke	M9B 2E4	Elementary
Etobicoke Centre	Westmount Junior School	95 Chapman Road	Etobicoke	M9P 1E9	Elementary
Etobicoke Centre	Westway Junior School	25 Poynter Drive	Etobicoke	M9P 1K8	Elementary
Etobicoke North	Albion Heights Junior Middle School	45 Lynmont Road	Etobicoke	M9V 3W9	Elementary
Etobicoke North	Beaumont Heights Junior Middle School	70 Monkerrry Drive	Etobicoke	M9V 1T1	Elementary
Etobicoke North	Boys Leadership Academy	45 Golfdown Drive	Etobicoke	M9W 2H8	Elementary
Etobicoke North	Braeburn Junior School	15 Tandridge Crescent	Etobicoke	M9W 2N8	Elementary
Etobicoke North	Caring and Safe School (C1)	40 Bearthend Crescent	Etobicoke	M9W 3Z7	Secondary
Etobicoke North	Chaeville Junior School	350 Silverstone Drive	Etobicoke	M9V 3H4	Elementary
Etobicoke North	Elmbank Junior Middle Academy	10 Pittshoro Drive	Etobicoke	M9V 3R4	Elementary
Etobicoke North	Elmiea Junior School	50 Radrian Drive	Etobicoke	M9W 3V4	Elementary
Etobicoke North	Greenholme Junior Middle School	10 Armetown Crescent	Etobicoke	M9V 3M5	Elementary
Etobicoke North	Highfield Junior School	85 Mount Olive Drive	Etobicoke	M9V 2C9	Elementary
Etobicoke North	Humberwood Downs Junior Middle Academy	80 Humberwood Boulevard	Etobicoke	M9W 7A6	Elementary
Etobicoke North	John D Parker Junior School	202 Mount Olive Drive	Etobicoke	M9V 3Z5	Elementary
Etobicoke North	Kingsview Village Junior School	1 York Road	Etobicoke	M9B 3C8	Elementary
Etobicoke North	Melody Village Junior School	520 Silverstone Drive	Etobicoke	M9V 3L5	Elementary
Etobicoke North	North Albion Collegiate Institute	2580 Kipling Avenue	Etobicoke	M9V 3B2	Secondary
Etobicoke North	North Kipling Junior Middle School	2 Rowntree Road	Etobicoke	M9V 5C7	Elementary
Etobicoke North	Parkfield Junior School	31 Redgrave Drive	Etobicoke	M9R 3T9	Elementary
Etobicoke North	Rivercrest Junior School	30 Harefield Drive	Etobicoke	M9W 4C9	Elementary
Etobicoke North	School of Experiential Education	40 McArthur Street	Etobicoke	M9P 3M7	Secondary

172

TDSB Schools by Provincial Riding
2017-18 School Year
Sorted Alphabetically by Provincial Riding then School Name

Provincial Riding Name	TDSB School Name	Address	City	Postal Code	Panel
Etobicoke North	Smithfield Middle School	175 Mount Olive Drive	Etobicoke	M9V 2E3	Elementary
Etobicoke North	The Elms Junior Middle School	45 Golfdown Drive	Etobicoke	M9W 2H8	Elementary
Etobicoke North	Thixletown Collegiate Institute	20 Fordwich Crescent	Etobicoke	M9W 2T4	Secondary
Etobicoke North	West Humber Collegiate Institute	1675 Martin Grove Road	Etobicoke	M9V 3S3	Secondary
Etobicoke-Lakeshore	West Humber Junior Middle School	15 Debling Drive	Etobicoke	M9W 4S7	Elementary
Etobicoke-Lakeshore	Telennie Briffle Junior School	50 Cloverhill Road	Etobicoke	MBY 1T3	Elementary
Etobicoke-Lakeshore	David Normil Junior School	32 Victoria Street	Etobicoke	MBV 1M6	Elementary
Etobicoke-Lakeshore	Etobicoke School of the Arts	675 Royal York Road	Etobicoke	MBY 2T1	Secondary
Etobicoke-Lakeshore	Etobicoke Year Round Alternative Centre	100 Silverhill Drive	Etobicoke	M9B 3W7	Secondary
Etobicoke-Lakeshore	George R Gauld Junior School	200 Melrose Street	Etobicoke	MBY 1B7	Elementary
Etobicoke-Lakeshore	Islington Junior Middle School	44 Cordova Avenue	Etobicoke	M9A 2H5	Elementary
Etobicoke-Lakeshore	James S Bell Junior Middle Sports and Wellness Academy	90 Thirty First Street	Etobicoke	MBW 3E9	Elementary
Etobicoke-Lakeshore	John English Junior Middle School	95 Mimico Avenue	Etobicoke	MBV 1R4	Elementary
Etobicoke-Lakeshore	Karen Kain School of the Arts	60 Berl Avenue	Etobicoke	MBV 3C7	Elementary
Etobicoke-Lakeshore	Lakeshore Collegiate Institute	350 Kipling Avenue	Etobicoke	MBV 311	Secondary
Etobicoke-Lakeshore	Lambton-Kingway Junior Middle School	525 Prince Edward Drive	Etobicoke	MBX 2M6	Elementary
Etobicoke-Lakeshore	Lanor Junior Middle School	450 Lanor Avenue	Etobicoke	MBW 2S1	Elementary
Etobicoke-Lakeshore	Norseman Junior Middle School	105 Norseman Street	Etobicoke	MBZ 2R1	Elementary
Etobicoke-Lakeshore	Park Lawn Junior Middle School	71 Ballcaraine Drive	Etobicoke	MBY 4B6	Elementary
Etobicoke-Lakeshore	Second Street Junior Middle School	71 Second Street	Etobicoke	MBV 2X4	Elementary
Etobicoke-Lakeshore	Seventh Street Junior School	101 Seventh Street	Etobicoke	MBV 3B5	Elementary
Etobicoke-Lakeshore	Sir Adam Beck Junior School	544 Horner Avenue	Etobicoke	MBW 2C2	Elementary
Etobicoke-Lakeshore	Sunnylea Junior School	35 Glenroy Avenue	Etobicoke	MBY 2M2	Elementary
Etobicoke-Lakeshore	Twentyfourth Street Junior School	3390 Lake Shore Boulevard West	Etobicoke	MBV 1L8	Elementary
Humber River-Black Creek	Blacksmith Public School	45 Blacksmith Crescent	North York	M3N 1V5	Elementary
Humber River-Black Creek	Brookview Middle School	4505 Jane Street	North York	M3N 2K7	Elementary
Humber River-Black Creek	C W Jefferys Collegiate Institute	340 Sentinel Road	North York	M3J 1T9	Secondary
Humber River-Black Creek	Chalkfarm Public School	100 Chalkfarm Drive	North York	M3L 1L4	Elementary
Humber River-Black Creek	Daystrom Public School	25 Daystrom Drive	North York	M9M 2A8	Elementary
Humber River-Black Creek	Derrydown Public School	120 Derrydown Road	North York	M3J 3R7	Elementary
Humber River-Black Creek	Driftwood Public School	265 Driftwood Avenue	North York	M3N 2N6	Elementary
Humber River-Black Creek	Ella Middle School	215 Sentinel Road	North York	M3J 1T7	Elementary
Humber River-Black Creek	Emery Collegiate Institute	3395 Weston Road	North York	M9M 2V9	Secondary
Humber River-Black Creek	Emery EdVance Secondary	3395 Weston Road	North York	M9M 2V9	Secondary
Humber River-Black Creek	Fingrove Public School	270 Fingrove Crescent	North York	M3N 1K8	Elementary
Humber River-Black Creek	Gosford Public School	30 Gosford Boulevard	North York	M3N 2G8	Elementary
Humber River-Black Creek	Gracedale Public School	186 Gracedale Boulevard	North York	M9L 2C1	Elementary

TDSB Schools by Provincial Riding
2017-18 School Year
Sorted Alphabetically by Provincial Riding then School Name

Provincial Riding Name	TDSB School Name	Address	City	Postal Code	Panel
Humber River-Black Creek	Gulfstream Public School	20 Gulfstream Road	North York	M9M 1S3	Elementary
Humber River-Black Creek	Humber Summit Middle School	60 Peardale Avenue	North York	M9L 2G9	Elementary
Humber River-Black Creek	Lamberton Public School	33 Lamberton Boulevard	North York	M3I 1G6	Elementary
Humber River-Black Creek	Oakdale Park Middle School	335 Grandravine Drive	North York	M3N 1T5	Elementary
Humber River-Black Creek	Shoreham Public Sports and Wellness Academy	33 Shoreham Drive	North York	M3N 2S6	Elementary
Humber River-Black Creek	Stanley Public School	75 Stanley Road	North York	M3N 1C2	Elementary
Humber River-Black Creek	Topcliff Public School	65 Topcliff Avenue	North York	M3N 1L6	Elementary
Humber River-Black Creek	Westview Centennial Secondary School	755 Oakdale Road	North York	M3N 1W7	Secondary
Humber River-Black Creek	Yorkwoods Public School	25 Yorkwoods Gate	North York	M3N 1K1	Elementary
Parkdale-High Park	Annette Street Junior and Senior Public School	25 Annette Street	Toronto	M6P 1R3	Elementary
Parkdale-High Park	Fern Avenue Junior and Senior Public School	328 Fern Avenue	Toronto	M6R 1K3	Elementary
Parkdale-High Park	Garden Avenue Junior Public School	225 Garden Avenue	Toronto	M6R 1M9	Elementary
Parkdale-High Park	High Park Alternative Junior School	265 Annette Street	Toronto	M6R 1R3	Elementary
Parkdale-High Park	Howard Junior Public School	30 Marmaduke Street	Toronto	M6R 1T2	Elementary
Parkdale-High Park	Humbercrest Public School	14 Saint Marks Road	York	M6S 2H7	Elementary
Parkdale-High Park	Humberdale Collegiate Institute	280 Quebec Avenue	Toronto	M6P 2V3	Secondary
Parkdale-High Park	Indian Road Crescent Junior Public School	285 Indian Road Crescent	Toronto	M6P 208	Elementary
Parkdale-High Park	Keele Street Junior Public School	99 Mountview Avenue	Toronto	M6P 2L5	Elementary
Parkdale-High Park	King George Junior Public School	25 Resford Road	York	M6S 2M2	Elementary
Parkdale-High Park	Lucy McCormick Senior School	2717 Dundas Street West	Toronto	M6P 1Y1	Elementary
Parkdale-High Park	Mountview Alternative Junior School	99 Mountview Avenue	Toronto	M6P 2L5	Elementary
Parkdale-High Park	Parkdale Collegiate Institute	209 Jameson Avenue	Toronto	M6K 2Y3	Elementary
Parkdale-High Park	Parkdale Junior and Senior Public School	78 Seaforth Avenue	Toronto	M6K 3L2	Elementary
Parkdale-High Park	Queen Victoria Public School	100 Cloye Avenue	Toronto	M6K 2V3	Elementary
Parkdale-High Park	Runnymede Collegiate Institute	569 Jane Street	York	M6S 4A3	Secondary
Parkdale-High Park	Runnymede Junior and Senior Public School	357 Runnymede Road	Toronto	M6S 2Y7	Elementary
Parkdale-High Park	Swansea Junior and Senior Public School	207 Windermere Avenue	Toronto	M6S 3J9	Elementary
Parkdale-High Park	THE STUDENT SCHOOL	160 Glendonwynne Road	Toronto	M6P 0A5	Secondary
Parkdale-High Park	Ursula Franklin Academy	146 Glendonwynne Road	Toronto	M6P 3I7	Secondary
Parkdale-High Park	Warren Park Junior Public School	135 Varsity Road	York	M6S 4P4	Elementary
Parkdale-High Park	Western Technical-Commercial School	125 Evelyn Crescent	Toronto	M6P 3E3	Secondary
Scarborough Centre	Alternative Scarborough Education 1	60 Brimorton Drive	Scarborough	M1P 3Z1	Secondary
Scarborough Centre	Bendale Business and Technical Institute	1555 Midland Avenue	Scarborough	M1P 3C1	Secondary
Scarborough Centre	Buchanan Public School	4 Buchanan Road	Scarborough	M1R 3V3	Elementary
Scarborough Centre	Caring and Safe School LC2	1641 Pharmacy Avenue	Scarborough	M1R 2L2	Elementary
Scarborough Centre	Charles Gordon Senior Public School	25 Marcos Boulevard	Scarborough	M1R 5A7	Elementary
Scarborough Centre	David and Mary Thomson Collegiate Institute	2740 Lawrence Avenue East	Scarborough	M1P 2S7	Secondary

175

**TDSB Schools by Provincial Riding
 2017-18 School Year
 Sorted Alphabetically by Provincial Riding then School Name**

Provincial Riding Name	TDSB School Name	Address	City	Postal Code	Panel
Scarborough Centre	Dunwood Park Public School	61 Dorcott Avenue	Scarborough	M1P 3K5	Elementary
Scarborough Centre	Dorset Park Public School	28 Blaisdale Road	Scarborough	M1P 1W6	Elementary
Scarborough Centre	Edgewood Public School	230 Birkdale Road	Scarborough	M1P 3S4	Elementary
Scarborough Centre	Ellesmere-Staston Public School	739 Ellesmere Road	Scarborough	M1P 2W1	Elementary
Scarborough Centre	General Cenar Public School	30 Mc Gregor Road	Scarborough	M1P 1C8	Elementary
Scarborough Centre	George Peck Public School	1 Wayne Avenue	Scarborough	M1P 1Y1	Elementary
Scarborough Centre	Glamorgan Junior Public School	51 Androm Crescent	Scarborough	M1P 4N4	Elementary
Scarborough Centre	Glen Ravine Junior Public School	11 Gadsby Drive	Scarborough	M1K 4V4	Elementary
Scarborough Centre	Hunter's Glen Junior Public School	16 Haileybury Drive	Scarborough	M1K 4K5	Elementary
Scarborough Centre	Ionview Public School	90 Ionview Road	Scarborough	M1K 2Z9	Elementary
Scarborough Centre	John McCrae Public School	431 McCowan Road	Scarborough	M1J 1J1	Elementary
Scarborough Centre	Knob Hill Public School	25 Seminole Avenue	Scarborough	M1J 1M8	Elementary
Scarborough Centre	Lord Roberts Junior Public School	165 Lord Roberts Drive	Scarborough	M1K 3W5	Elementary
Scarborough Centre	Manhattan Park Junior Public School	90 Manhattan Drive	Scarborough	M1R 3V8	Elementary
Scarborough Centre	Maryvale Public School	1325 Pharmacy Avenue	Scarborough	M1R 211	Elementary
Scarborough Centre	Parkview Alternative School	1641 Pharmacy Avenue	Scarborough	M1R 2L2	Secondary
Scarborough Centre	St Andrews Public School	60 Brimontton Drive	Scarborough	M1P 3Z1	Elementary
Scarborough Centre	Terraviva-Willowfield Public School	95 Pachino Boulevard	Scarborough	M1R 4K1	Elementary
Scarborough Centre	Wexford Collegiate School for the Arts	1176 Pharmacy Avenue	Scarborough	M1R 2H7	Secondary
Scarborough Centre	Westford Public School	1050 Pharmacy Avenue	Scarborough	M1R 2H1	Elementary
Scarborough North	Winston Churchill Collegiate Institute	2239 Lawrence Avenue East	Scarborough	M1P 2P7	Secondary
Scarborough North	Agincourt Collegiate Institute	2621 Midland Avenue	Agincourt	M1S 3R6	Secondary
Scarborough North	Agnes Macphail Public School	132 Goldhawk Trail	Agincourt	M1V 1W5	Elementary
Scarborough North	Albert Campbell Collegiate Institute	1550 Sandhurst Circle	Agincourt	M1V 1S6	Secondary
Scarborough North	Alexmuir Junior Public School	95 Alexmuir Boulevard	Agincourt	M1V 1H6	Elementary
Scarborough North	Anson 5 Taylor Junior Public School	20 Phacelia Boulevard	Agincourt	M1S 4C5	Elementary
Scarborough North	Banting and Best Public School	380 Goldhawk Trail	Agincourt	M1V 4E7	Elementary
Scarborough North	Beirner Trail Junior Public School	120 Berner Trail	Agincourt	M1B 1B3	Elementary
Scarborough North	Brimwood Boulevard Junior Public School	151 Brimwood Boulevard	Agincourt	M1V 1E5	Elementary
Scarborough North	Brookside Public School	75 Oasis Blvd	Scarborough	M1X 0A3	Elementary
Scarborough North	C. D. Farquharson Junior Public School	151 Burrows Hall Boulevard	Agincourt	M1B 1M5	Elementary
Scarborough North	Charlton Junior Public School	1965 Brimley Road	Agincourt	M1S 2B1	Elementary
Scarborough North	Delphi Secondary Alternative School	109 Charlton Boulevard South	Agincourt	M1S 1R7	Elementary
Scarborough North	Dr. Marion Hillard Senior Public School	109 Charlton Boulevard South	Agincourt	M1S 2R7	Secondary
Scarborough North	Henry Kekey Senior Public School	280 Washburn Way	Agincourt	M1B 2P3	Elementary
Scarborough North	Iroquois Junior Public School	1290 Huntingwood Drive	Agincourt	M1S 1K7	Elementary
Scarborough North		265 Charlton Boulevard South	Agincourt	M1S 2S6	Elementary

TDSB Schools by Provincial Riding
2017-18 School Year
Sorted Alphabetically by Provincial Riding then School Name

Provincial Riding Name	TDSB School Name	Address	City	Postal Code	Panel
Scarborough North	Lester B Pearson Collegiate Institute	150 Tapscott Road	Scarborough	M1B 2L2	Secondary
Scarborough North	Macklin Public School	136 Ingleton Boulevard	Scarborough	M1V 2Y4	Elementary
Scarborough North	Malsvern Junior Public School	70 Manrooth Hall Trail	Ajax	M1B 1P6	Elementary
Scarborough North	Miliken Public School	130 Port Royal Trail	Ajax	M1V 2T4	Elementary
Scarborough North	North Agricourt Junior Public School	60 Mbran Road	Ajax	M1S 2J1	Elementary
Scarborough North	Percy Williams Junior Public School	35 White Heather Boulevard	Ajax	M1V 1P6	Elementary
Scarborough North	Port Royal Public School	408 Port Royal Trail	Ajax	M1V 4R3	Elementary
Scarborough North	Sir Alexander Mackenzie Senior Public School	33 Heather Road	Ajax	M1S 2E2	Elementary
Scarborough North	Tom Longboat Junior Public School	37 Crow Trail	Ajax	M1B 1X6	Elementary
Scarborough North	White Haven Public School	105 Invergordon Avenue	Ajax	M1S 2Z1	Elementary
Scarborough Southwest	Anson Park Public School	10 MacDuff Crescent	Scarborough	M1M 1K5	Elementary
Scarborough Southwest	Birch Cliff Heights Public School	120 Highway Avenue	Scarborough	M1N 2J1	Elementary
Scarborough Southwest	Birch Cliff Public School	1630 Kingston Road	Scarborough	M1N 1S2	Elementary
Scarborough Southwest	Birchmount Park Collegiate Institute	3663 Danforth Avenue	Scarborough	M1N 2G2	Secondary
Scarborough Southwest	Blantyre Public School	200 Blantyre Avenue	Scarborough	M1N 2S4	Elementary
Scarborough Southwest	Bliss Gorman Senior Public School	10 Brantley Road South	Scarborough	M1M 3K8	Elementary
Scarborough Southwest	Caring and Safe School LC3	720 Midland Avenue	Scarborough	M1K 4C9	Elementary
Scarborough Southwest	Chive Drive Public School	51 Chive Drive	Scarborough	M1M 2K8	Elementary
Scarborough Southwest	Clavela Public School	25 Rosalind Crescent	Scarborough	M1L 2X1	Elementary
Scarborough Southwest	Cliffside Public School	27 East Haven Drive	Scarborough	M1N 4M1	Elementary
Scarborough Southwest	Convent Junior Public School	30 Curvett Avenue	Scarborough	M1K 3G2	Elementary
Scarborough Southwest	Courcellette Public School	100 Fallingbrook Road	Scarborough	M1N 2T6	Elementary
Scarborough Southwest	Danforth Gardens Public School	20 Santamonia Boulevard	Scarborough	M1L 4H4	Elementary
Scarborough Southwest	Fairmount Public School	33 Slesley Road	Scarborough	M1M 1C7	Elementary
Scarborough Southwest	General Brock Public School	140 Chestnut Crescent	Scarborough	M1L 1Y5	Elementary
Scarborough Southwest	H A Halbert Junior Public School	33 McCrewan Road	Scarborough	M1M 3L7	Elementary
Scarborough Southwest	J G Workman Public School	487 Birchmount Road	Scarborough	M1K 1N7	Elementary
Scarborough Southwest	John A Leslie Public School	459 Midland Avenue	Scarborough	M1N 4A7	Elementary
Scarborough Southwest	Manon Road Junior Public School	78 Manon Avenue	Scarborough	M1M 3R2	Elementary
Scarborough Southwest	Norman Cook Junior Public School	725 Danforth Road	Scarborough	M1K 1G4	Elementary
Scarborough Southwest	Oakridge Junior Public School	110 Byng Avenue	Scarborough	M1L 3P1	Elementary
Scarborough Southwest	W H King Academy	3800 St Clair Avenue East	Scarborough	M1M 1V3	Secondary
Scarborough Southwest	Regent Heights Public School	555 Pharmacy Avenue	Scarborough	M1L 3H1	Elementary
Scarborough Southwest	Robert Service Senior Public School	945 Danforth Road	Scarborough	M1K 1J2	Elementary
Scarborough Southwest	Samuel Hearne Middle School	23 Newport Avenue	Scarborough	M1L 4N7	Elementary
Scarborough Southwest	SATEC @ WA Porter Collegiate Institute	40 Fairfax Crescent	Scarborough	M1L 1Z9	Secondary
Scarborough Southwest	Scarborough Centre for Alternative Studies	720 Midland Avenue	Scarborough	M1K 4C9	Secondary

TDSB Schools by Provincial Riding
2017-18 School Year
Sorted Alphabetically by Provincial Riding then School Name

Provincial Riding Name	TDSB School Name	Address	City	Postal Code	Panel
Scarborough-Southwest	South East Year Round Alternative Centre	720 Midland Avenue	Scarborough	M1K 4C9	Secondary
Scarborough-Southwest	Taylor Creek Public School	644 Warden Avenue	Scarborough	M1L 3Z3	Elementary
Scarborough-Southwest	Walter Perry Junior Public School	45 Falmouth Avenue	Scarborough	M1K 4M7	Elementary
Scarborough-Agincourt	Agincourt Junior Public School	29 Locke Avenue	Agincourt	M1S 3N3	Elementary
Scarborough-Agincourt	Beverly Glen Junior Public School	85 Beverly Glen Boulevard	Agincourt	M1W 1W4	Elementary
Scarborough-Agincourt	Bridlewood Junior Public School	60 Bridlewood Boulevard	Agincourt	M1T 3P7	Elementary
Scarborough-Agincourt	Brookmill Boulevard Junior Public School	25 Brookmill Boulevard	Agincourt	M1W 2L5	Elementary
Scarborough-Agincourt	Chester Le Junior Public School	201 Chester Le Boulevard	Agincourt	M1W 2K7	Elementary
Scarborough-Agincourt	David Lewis Public School	130 Fundy Bay Boulevard	Agincourt	M1W 3G1	Elementary
Scarborough-Agincourt	Dr Norman Bethune Collegiate Institute	200 Fundy Bay Boulevard	Agincourt	M1W 3G1	Secondary
Scarborough-Agincourt	Fairlawn Junior Public School	2200 Pharmacy Avenue	Agincourt	M1W 1H8	Elementary
Scarborough-Agincourt	Highland Heights Junior Public School	35 Glendower Circuit	Agincourt	M1T 2Z3	Elementary
Scarborough-Agincourt	Inglewood Heights Junior Public School	45 Denpster Street	Agincourt	M1T 2T6	Elementary
Scarborough-Agincourt	Jean Augustine Girls' Leadership Academy	35 Glendower Circuit	Agincourt	M1W 1B3	Elementary
Scarborough-Agincourt	John Buchan Senior Public School	2450 Birchmount Road	Agincourt	M1T 2M5	Elementary
Scarborough-Agincourt	Kennedy Public School	20 Elmfield Crescent	Scarborough	M1V 2Y6	Elementary
Scarborough-Agincourt	L'Amoreaux Collegiate Institute	2501 Bridletowne Circle	Agincourt	M1W 2K1	Secondary
Scarborough-Agincourt	Lynngate Junior Public School	129 Cass Avenue	Agincourt	M1T 2B5	Elementary
Scarborough-Agincourt	Lynnwood Heights Junior Public School	50 Southlawn Drive	Scarborough	M1S 3J1	Elementary
Scarborough-Agincourt	North Bridlewood Junior Public School	50 Colliestonk Boulevard	Agincourt	M1W 3L7	Elementary
Scarborough-Agincourt	Pauline Johnson Junior Public School	222 Silver Springs Boulevard	Agincourt	M1T 2K2	Elementary
Scarborough-Agincourt	Silver Springs Public School	35 Dunmurray Boulevard	Agincourt	M1V 1S4	Elementary
Scarborough-Agincourt	Sir Ernest MacMillan Senior Public School	149 Huntsmill Boulevard	Scarborough	M1W 2V2	Elementary
Scarborough-Agincourt	Sir John A Macdonald Collegiate Institute	2300 Pharmacy Avenue	Agincourt	M1W 1H8	Secondary
Scarborough-Agincourt	Sir Samuel B Steele Junior Public School	131 Huntsmill Boulevard	Agincourt	M1S 3H5	Elementary
Scarborough-Agincourt	Sir William Oxley High School	1050 Huntingwood Drive	Agincourt	M1T 2M5	Secondary
Scarborough-Agincourt	Stephen Leacock Collegiate Institute	2450 Birchmount Road	Agincourt	M1T 2V3	Elementary
Scarborough-Agincourt	Tam O'Shanter Junior Public School	21 King Henrys Boulevard	Agincourt	M1W 3M9	Elementary
Scarborough-Agincourt	Timberbank Junior Public School	185 Wintermute Boulevard	Agincourt	M1W 2A3	Elementary
Scarborough-Agincourt	Vrardenburg Junior Public School	170 Timberbank Boulevard	Agincourt	M1T 1M6	Elementary
Scarborough-Guildwood	Bellmere Junior Public School	50 Vrardenburg Drive	Agincourt	M1H 2E6	Elementary
Scarborough-Guildwood	Ben Heppner Vocal Music Academy	470 Brenton Drive	Scarborough	M1G 4B5	Elementary
Scarborough-Guildwood	Blondale Junior Public School	80 Stan Avenue	Scarborough	M1H 1M4	Elementary
Scarborough-Guildwood	Cedar Drive Junior Public School	61 Berkshire Drive	Scarborough	M1J 3G4	Elementary
Scarborough-Guildwood	Cedarbrae Collegiate Institute	21 Galesview Avenue	Scarborough	M1J 3G4	Elementary
Scarborough-Guildwood		550 Markham Road	Scarborough	M1H 2A2	Secondary

TDSB Schools by Provincial Riding
2017-18 School Year
Sorted Alphabetically by Provincial Riding then School Name

Provincial Riding Name	TDSB School Name	Address	City	Postal Code	Panel
Scarborough-Guildwood	Centarbrook Public School	56 Nelson Street	Scarborough	M1J 2V6	Elementary
Scarborough-Guildwood	Churchill Heights Public School	749 Birmontion Drive	Scarborough	M1G 2S4	Elementary
Scarborough-Guildwood	Cornell Junior Public School	61 Holmforth Terrace	Scarborough	M1G 1G8	Elementary
Scarborough-Guildwood	Eastview Public School	20 Walduck Street	West Hill	M1E 2E5	Elementary
Scarborough-Guildwood	Elizabeth Simcoe Junior Public School	166 Sylvan Avenue	Scarborough	M1E 1A3	Elementary
Scarborough-Guildwood	Galloway Road Public School	192 Galloway Road	West Hill	M1E 1X2	Elementary
Scarborough-Guildwood	George B Little Public School	125 Orion Park Road	Scarborough	M1G 3G9	Elementary
Scarborough-Guildwood	George P Mackie Junior Public School	60 Heathfield Drive	Scarborough	M1M 3B1	Elementary
Scarborough-Guildwood	Golf Road Junior Public School	710 Scarborough Golf Club Road	Scarborough	M1G 1H7	Elementary
Scarborough-Guildwood	Guildwood Junior Public School	225 Livingston Road	Scarborough	M1E 1H8	Elementary
Scarborough-Guildwood	Heathar Heights Junior Public School	80 Stan Avenue	Scarborough	M1G 3B5	Elementary
Scarborough-Guildwood	Henry Hudson Senior Public School	350 Orion Park Road	Scarborough	M1G 3H4	Elementary
Scarborough-Guildwood	Highcastle Public School	370 Military Trail	West Hill	M1E 4E6	Elementary
Scarborough-Guildwood	Jack Miner Senior Public School	405 Guildwood Parkway	West Hill	M1E 1R3	Elementary
Scarborough-Guildwood	Maplewood High School	120 Galloway Road	West Hill	M1E 1W7	Secondary
Scarborough-Guildwood	Military Trail Public School	701 Military Trail	West Hill	M1E 4P6	Elementary
Scarborough-Guildwood	Native Learning Centre East	145 Guildwood Parkway	Scarborough	M1E 1P5	Elementary
Scarborough-Guildwood	North Bendale Junior Public School	29 Aveline Crescent	Scarborough	M1H 2P4	Elementary
Scarborough-Guildwood	Poplar Road Junior Public School	66 Dearham Wood	West Hill	M1E 1S4	Elementary
Scarborough-Guildwood	Scarborough Village Public School	15 Luella Street	Scarborough	M1J 3P2	Elementary
Scarborough-Guildwood	Sir Wilfrid Laurier Collegiate Institute	145 Guildwood Parkway	Scarborough	M1E 1P5	Elementary
Scarborough-Guildwood	St Margaret's Public School	235 Galloway Road	West Hill	M1E 1X5	Elementary
Scarborough-Guildwood	Tecumseh Senior Public School	710 Scarborough Golf Club Road	Scarborough	M1G 1H7	Elementary
Scarborough-Guildwood	Tredway Woodworth Public School	132 Sedgewood Drive	Scarborough	M1H 1X9	Elementary
Scarborough-Guildwood	West Hill Collegiate Institute	350 Morningdale Avenue	West Hill	M1E 1G3	Elementary
Scarborough-Guildwood	Willow Park Junior Public School	45 Windover Drive	Scarborough	M1G 1P1	Elementary
Scarborough-Guildwood	Woburn Collegiate Institute	2222 Ellesmere Road	Scarborough	M1G 3M3	Secondary
Scarborough-Guildwood	Woburn Junior Public School	40 Dunnington Drive	Scarborough	M1G 3N2	Elementary
Scarborough-Rouge Park	Alexander Skiffing Public School	70 Fawcett Trail	Scarborough	M1B 3A9	Elementary
Scarborough-Rouge Park	Alvin Curling Public School	50 Upper Rouge Trail	Scarborough	M1B 6R4	Elementary
Scarborough-Rouge Park	Centennial Road Junior Public School	271 Centennial Road	West Hill	M1C 2A2	Elementary
Scarborough-Rouge Park	Charlottetown Junior Public School	85 Charlottetown Boulevard	West Hill	M1C 2C7	Elementary
Scarborough-Rouge Park	Chief Dan George Public School	185 Generation Boulevard	Scarborough	M1B 2E5	Elementary
Scarborough-Rouge Park	Emily Carr Public School	90 John Tabor Trail	Scarborough	M1B 2V2	Elementary
Scarborough-Rouge Park	Fleming Public School	20 Lilies Road	Scarborough	M1B 5B5	Elementary
Scarborough-Rouge Park	Grey Owl Junior Public School	160 Wickham Trail	Aquecort	M1B 1M4	Elementary
Scarborough-Rouge Park	Heritage Park Public School	80 Old Finch Avenue	Scarborough	M1B 5J2	Elementary

Special Committee of the Whole Board (Public)
August 9, 2018

TDSB Schools by Provincial Riding
2017-18 School Year
Sorted Alphabetically by Provincial Riding then School Name

Provincial Riding Name	TDSB School Name	Address	City	Postal Code	Panel
Scarborough-Rouge Park	Highland Creek Public School	1410 Military Trail	West Hill	M1C 1A8	Elementary
Scarborough-Rouge Park	John G Diefenbaker Public School	70 Dean Park Road	Scarborough	M1B 2X3	Elementary
Scarborough-Rouge Park	Joseph Brant Public School	270 Mansie Road	West Hill	M1E 1V4	Elementary
Scarborough-Rouge Park	Joseph Howe Senior Public School	20 Winter Gardens Trail	West Hill	M1C 3E7	Elementary
Scarborough-Rouge Park	Lucy Maass Montgomery Public School	95 Marlison Boulevard	Scarborough	M1B 2L6	Elementary
Scarborough-Rouge Park	Mary Shadd Public School	135 Hapfield Trail	Scarborough	M1B 4R6	Elementary
Scarborough-Rouge Park	Meadowdale Public School	761 Meadowdale Road	West Hill	M1C 1T1	Elementary
Scarborough-Rouge Park	Morrish Public School	61 Canmore Boulevard	Scarborough	M1C 3T7	Elementary
Scarborough-Rouge Park	Rouge Valley Public School	30 Burnford Road	Scarborough	M1B 4X3	Elementary
Scarborough-Rouge Park	Sir Oliver Mowat Collegiate Institute	5400 Lawrence Avenue East	West Hill	M1C 2C6	Elementary
Scarborough-Rouge Park	Thomas L Wells Public School	69 Alhambra Road	Scarborough	M1X 1V6	Elementary
Scarborough-Rouge Park	West Hill Public School	209 Morningstar Avenue	West Hill	M1E 3G1	Elementary
Scarborough-Rouge Park	William G Davis Junior Public School	401 Friendship Avenue	West Hill	M1C 2X8	Elementary
Scarborough-Rouge Park	William G Miller Public School	128 East Avenue	West Hill	M1C 3L6	Elementary
Scarborough-Rouge Park	ALPHA Alternative Junior School	60 Bennett Road	West Hill	M1E 3Y3	Elementary
Spadina-Fort York	Charles G Fraser Junior Public School	20 Brant Street	Toronto	M5V 2M1	Elementary
Spadina-Fort York	City School	79 Manning Avenue	Toronto	M6J 2K6	Elementary
Spadina-Fort York	Contact Alternative School	635 Queens Quay West	Toronto	M5V 3G3	Secondary
Spadina-Fort York	Downtown Alternative School	132 St Patrick Street, 3rd Floor	Toronto	M5T 1V1	Secondary
Spadina-Fort York	Downtown Vocal Music Academy of Toronto	85 Lower Jarvis Street	Toronto	M5E 1H8	Elementary
Spadina-Fort York	Glavin/Shaw Junior Public School	96 Denison Avenue	Toronto	M5T 1E4	Elementary
Spadina-Fort York	Island Public/Natural Science School	49 Glavin Street	Toronto	M6J 2X5	Elementary
Spadina-Fort York	Niagara Street Junior Public School	30 Centre Island Park	Toronto	M5J 2E9	Elementary
Spadina-Fort York	Oasis Alternative Secondary School (Arts & Social Change)	222 Niagara Street	Toronto	M6J 2L3	Elementary
Spadina-Fort York	Ogden Junior Public School	20 Brant Street	Toronto	M5V 2M1	Secondary
Spadina-Fort York	Ryerson Community School	33 Phoebe Street	Toronto	M5T 1A8	Elementary
Spadina-Fort York	The Waterfront School	96 Denison Avenue	Toronto	M5T 1E4	Elementary
Toronto Centre	Church Street Junior Public School	635 Queens Quay West	Toronto	M5V 3G3	Elementary
Toronto Centre	Inglebrook Community School	83 Alexander Street	Toronto	M4Y 1B7	Elementary
Toronto Centre	Jarvis Collegiate Institute	19 Sackville Street	Toronto	M5A 3E1	Secondary
Toronto Centre	Lord Dufferin Junior and Senior Public School	495 Jarvis Street	Toronto	M4Y 2G8	Secondary
Toronto Centre	Market Lane Junior and Senior Public School	350 Parliament Street	Toronto	M5A 2Z7	Elementary
Toronto Centre	Native Learning Centre	246 The Esplanade	Toronto	M5A 4J6	Elementary
Toronto Centre	Nelson Mandela Park Public School	83 Alexander Street	Toronto	M4Y 1B7	Secondary
Toronto Centre	Rose Avenue Junior Public School	440 Shuter Street	Toronto	M5A 1X6	Elementary
Toronto Centre	Spencer Court Public School	675 Ontario Street	Toronto	M4X 1N4	Elementary
Toronto Centre		70 Spruce Street	Toronto	M5A 2J1	Elementary

179

TDSB Schools by Provincial Riding
2017-18 School Year
Sorted Alphabetically by Provincial Riding then School Name

Provincial Riding Name	TDSB School Name	Address	City	Postal Code	Panel
Toronto-Centre	Winchester Junior and Senior Public School	15 Prospect Street	Toronto	M4X 1C7	Elementary
Toronto-Danforth	Blake Street Junior Public School	21 Boulthée Avenue	Toronto	M4J 1A7	Elementary
Toronto-Danforth	Bruce Public School	51 Larchmount Avenue	Toronto	M4M 2Y6	Elementary
Toronto-Danforth	CALC Secondary School	1 Danforth Avenue	Toronto	M4K 1M8	Secondary
Toronto-Danforth	Caring and Safe School LC4	540 Jones Ave	Toronto	M4J3G9	Secondary
Toronto-Danforth	Chester Elementary School	135 Gowan Avenue	East York	M4K 2E4	Elementary
Toronto-Danforth	Cosburn Middle School	520 Cosburn Avenue	East York	M4J 2P1	Elementary
Toronto-Danforth	Danforth Collegiate and Technical Institute	800 Greenwood Avenue	Toronto	M4J 4B7	Secondary
Toronto-Danforth	Diefenbaker Elementary School	175 Plains Road	East York	M4J 2R2	Elementary
Toronto-Danforth	Duke of Connaught Junior and Senior Public School	70 Woodfield Road	Toronto	M4L 2W6	Elementary
Toronto-Danforth	Dundas Junior Public School	935 Dundas Street East	Toronto	M4M 1R4	Elementary
Toronto-Danforth	Earl Grey Senior Public School	100 Strathcona Avenue	Toronto	M4J 1G8	Elementary
Toronto-Danforth	East Alternative School of Toronto	21 Boulthée Avenue	Toronto	M4J 1A7	Elementary
Toronto-Danforth	Eastdale Collegiate Institute	701 Gerrard Street East	Toronto	M4M 1Y4	Secondary
Toronto-Danforth	Equinox Holistic Alternative School	151 Hiawatha Road	Toronto	M4L 2Y1	Elementary
Toronto-Danforth	First Nations School of Toronto	16 Phin Avenue	Toronto	M4J 3T2	Elementary and Secondary
Toronto-Danforth	Frankland Community School	816 Logan Avenue	Toronto	M4K 3E1	Elementary
Toronto-Danforth	Greenwood Secondary School	800 Greenwood Ave	Toronto	M4J 4B7	Secondary
Toronto-Danforth	Jackman Avenue Junior Public School	79 Jackman Avenue	Toronto	M4K 2X5	Elementary
Toronto-Danforth	Leslieville Junior Public School	254 Leslie Street	Toronto	M4M 3C9	Elementary
Toronto-Danforth	Monarch Park Collegiate Institute	1 Harrison Street	Toronto	M4J 1G6	Secondary
Toronto-Danforth	Morse Street Junior Public School	180 Carlaw Avenue	Toronto	M4M 2R9	Elementary
Toronto-Danforth	Pape Avenue Junior Public School	220 Langley Avenue	Toronto	M4K 1B9	Elementary
Toronto-Danforth	Queen Alexandra Middle School	181 Broadview Avenue	Toronto	M4M 2G3	Elementary
Toronto-Danforth	Quest Alternative Senior School	25 Bain Avenue	Toronto	M4K 1E5	Elementary
Toronto-Danforth	R H McGregor Elementary School	555 Mortimer Avenue	Toronto	M4J 2G9	Elementary
Toronto-Danforth	Rivendale Collegiate Institute	1094 Gerrard Street East	East York	M4M 2A1	Elementary
Toronto-Danforth	Roden Public School	151 Hiawatha Road	Toronto	M4J 2Y1	Elementary
Toronto-Danforth	School of Life Experience	1 Harrison Street	Toronto	M4J 1G6	Secondary
Toronto-Danforth	SEED Alternative School	885 Dundas Street East	Toronto	M4M 1R4	Secondary
Toronto-Danforth	Subway Academy I	16 Phin Avenue	Toronto	M4J 3T2	Secondary
Toronto-Danforth	Westwood Middle School	994 Carlaw Avenue	East York	M4K 3M6	Elementary
Toronto-Danforth	Wilkinson Junior Public School	53 Donlands Avenue	Toronto	M4J 3N7	Elementary
Toronto-Danforth	William Burgess Elementary School	100 Torrens Avenue	East York	M4J 2P5	Elementary
Toronto-Danforth	Withrow Avenue Junior Public School	25 Bain Avenue	Toronto	M4K 1E5	Elementary
Toronto-St. Paul's	Brown Junior Public School	454 Avenue Road	Toronto	M4V 2J1	Elementary
Toronto-St. Paul's	Cedarvale Community School	145 Ava Road	York	M6C 1W4	Elementary

TDSB Schools by Provincial Riding
2017-18 School Year
Sorted Alphabetically by Provincial Riding then School Name

Provincial Riding Name	TDSB School Name	Address	City	Postal Code	Panel
Toronto-St. Paul's	Cottigham Junior Public School	85 Birch Avenue	Toronto	M4V 1E3	Elementary
Toronto-St. Paul's	Davisville Junior Public School	43 Millwood Road	Toronto	M4S 1J6	Elementary
Toronto-St. Paul's	Deer Park Junior and Senior Public School	23 Ferndale Avenue	Toronto	M4T 2B4	Elementary
Toronto-St. Paul's	Eglinton Junior Public School	223 Eglinton Avenue East	Toronto	M4P 1L1	Elementary
Toronto-St. Paul's	Fairbank Public School	2335 Balfour Street	York	M6E 3S5	Elementary
Toronto-St. Paul's	Forest Hill Junior and Senior Public School	78 Danloe Road	Toronto	M5P 2T6	Elementary
Toronto-St. Paul's	Hillcrest Community School	44 Hilton Avenue	Toronto	M5R 3E6	Elementary
Toronto-St. Paul's	Humberwood Community School	15 Cherrywood Avenue	York	M6C 2A4	Elementary
Toronto-St. Paul's	J.R. Wilcox Community School	231 Ava Road	York	M6C 1K3	Elementary
Toronto-St. Paul's	McMurch Junior Public School	115 Winona Drive	Toronto	M6G 3S8	Elementary
Toronto-St. Paul's	North Toronto Collegiate Institute	17 Broadway Ave	Toronto	M4P 1T7	Secondary
Toronto-St. Paul's	Oriole Park Junior Public School	80 Braemar Avenue	Toronto	M5P 2L4	Elementary
Toronto-St. Paul's	Spectrum Alternative Senior School	43 Millwood Road	Toronto	M4S 1J6	Elementary
Toronto-St. Paul's	Winona Drive Senior Public School	101 Winona Drive	Toronto	M6G 3S8	Elementary
University-Rosedale	Beverly School	64 Baldwin Street	Toronto	M5T 1L4	Elementary
University-Rosedale	Central Technical School	725 Bathurst Street	Toronto	M5S 2R5	Secondary
University-Rosedale	Central Toronto Academy	570 Shaw Street	Toronto	M6G 3L6	Secondary
University-Rosedale	Clinton Street Junior Public School	460 Manning Avenue	Toronto	M6G 2V7	Elementary
University-Rosedale	da Vinci School	33 Robert Street	Toronto	M5S 2K2	Elementary
University-Rosedale	Delta Alternative Senior School	301 Montrose Avenue	Toronto	M6G 3G9	Elementary
University-Rosedale	Essex Junior and Senior Public School	50 Essex Street	Toronto	M6G 1T3	Elementary
University-Rosedale	Harbord Collegiate Institute	286 Harbord Street	Toronto	M6G 1G5	Secondary
University-Rosedale	Hawthorne II Bilingual Alternative Junior School	50 Essex Street	Toronto	M6G 1T3	Elementary
University-Rosedale	Heydon Park Secondary School	70 D'Arcy Street	Toronto	M5T 1K1	Secondary
University-Rosedale	Horizon Alternative Senior School	570 Shaw Street	Toronto	M6G 3L6	Elementary
University-Rosedale	Huron Street Junior Public School	541 Huron Street	Toronto	M5R 2R6	Elementary
University-Rosedale	Jesse Ketchum Junior and Senior Public School	61 Davenport Road	Toronto	M5R 1H4	Elementary
University-Rosedale	Kensington Community School	401 College Street	Toronto	M5T 1S9	Elementary
University-Rosedale	King Edward Junior and Senior Public School	112 Lippincott Street	Toronto	M5S 2P1	Elementary
University-Rosedale	Lord Laessle Junior Public School	33 Robert Street	Toronto	M5S 2K2	Elementary
University-Rosedale	Montrose Junior Public School	301 Montrose Avenue	Toronto	M6G 3G9	Elementary
University-Rosedale	Orde Street Public School	18 Orde Street	Toronto	M5T 1N7	Elementary
University-Rosedale	Palmerston Avenue Junior Public School	734 Palmerston Avenue	Toronto	M6G 2R4	Elementary
University-Rosedale	Rosedale Heights School of the Arts	711 Bloor Street East	Toronto	M4W 1J4	Secondary
University-Rosedale	Rosedale Junior Public School	22 South Drive	Toronto	M4W 1R1	Elementary
University-Rosedale	Subway Academy II	64 Baldwin Street	Toronto	M5T 1L4	Elementary
University-Rosedale	West End Alternative School	777 Bloor Street West	Toronto	M6G 1L6	Secondary

TDSB Schools by Provincial Riding
2017-18 School Year
Sorted Alphabetically by Provincial Riding then School Name

Provincial Riding Name	TDSB School Name	Address	City	Postal Code	Panel
Willowdale	Whitney Junior Public School	119 Rosedale Heights Drive	Toronto	M4T 1C7	Elementary
Willowdale	Avondale Secondary Alternative School	24 Silverview Dr	North York	M2N 2B3	Secondary
Willowdale	Cameron Public School	211 Cameron Avenue	North York	M2N 1E8	Elementary
Willowdale	Churchill Public School	188 Churchill Avenue	North York	M2N 1Z5	Elementary
Willowdale	Claude Watson School for the Arts	130 Davis Avenue	North York	M2N 0A8	Elementary
Willowdale	Commer Valley Middle School	70 Maxome Avenue	North York	M2M 3K1	Elementary
Willowdale	Drewry Secondary School	100 Pines Avenue	North York	M2M 1C8	Secondary
Willowdale	Earl Hall Secondary School	277 Finch Avenue East	North York	M2N 3R7	Secondary
Willowdale	Finch Public School	277 Finch Avenue East	North York	M2N 4S3	Elementary
Willowdale	Fisherhill Senior Public School	425 Patricia Avenue	North York	M2N 2N1	Elementary
Willowdale	Hollywood Public School	360 Hollywood Avenue	North York	M2N 3L4	Elementary
Willowdale	Lillian Public School	1059 Lillian Street	North York	M2M 3G1	Elementary
Willowdale	McKen Public School	35 Church Avenue	North York	M2N 6X6	Elementary
Willowdale	Newbrook Secondary School	155 Hilda Avenue	North York	M2M 1V6	Secondary
Willowdale	North West Year Round Alternative Centre	425 Patricia Avenue	North York	M2N 2N1	Secondary
Willowdale	Pleasant Public School	288 Pleasant Avenue	North York	M2R 2B1	Elementary
Willowdale	R J Long Elementary and Middle School	227 Drewry Avenue	North York	M2M 1E3	Elementary
Willowdale	Willowdale Middle School	225 Senlac Road	North York	M2R 1P6	Elementary
York Centre	Yorkview Public School	130 Yorkview Drive	North York	M2R 1K1	Elementary
York Centre	Affirmative Alternative School	1430 Sheppard Avenue West	North York	M3M 2V9	Elementary
York Centre	Ancaster Public School	44 Ancaster Road	North York	M4K 1S6	Elementary
York Centre	Beverley Heights Middle School	26 Troubrucque Drive	North York	M3M 1S5	Elementary
York Centre	Blaydon Public School	25 Blaydon Avenue	North York	M3M 2C9	Elementary
York Centre	Calico Public School	35 Calico Drive	North York	M3L 1V5	Elementary
York Centre	Charles H Best Middle School	285 Wilmington Avenue	North York	M3H 5K8	Elementary
York Centre	Dorseyview Public School	2829 Keele Street	North York	M3M 2G7	Elementary
York Centre	Downsview Secondary School	7 Howards Road	North York	M3K 1W3	Secondary
York Centre	Dublin Heights Elementary and Middle School	100 Bainbridge Avenue	North York	M3H 2K2	Elementary
York Centre	Faywood Arts-Based Curriculum School	95 Faywood Boulevard	North York	M3H 2K5	Elementary
York Centre	Highview Public School	22 Highview Avenue	North York	M3M 1C4	Elementary
York Centre	Northview Heights Secondary School	550 Finch Avenue West	North York	M2R 1N6	Secondary
York Centre	Piazza Laporte Middle School	1270 Wilton Avenue	North York	M3M 1H5	Elementary
York Centre	Roxford Public School	60 Rockford Road	North York	M2R 3A7	Elementary
York Centre	Sheppard Public School	1430 Sheppard Avenue West	North York	M3M 2W9	Elementary
York Centre	Stilecroft Public School	50 Stilecroft Drive	North York	M3J 1A7	Elementary
York Centre	Summit Heights Public School	139 Armour Boulevard	North York	M3H 1W1	Elementary
York Centre	Tumpaine Public School	48 Tumpaine Street	North York	M3M 1L8	Elementary

TDSB Schools by Provincial Riding
2017-18 School Year
Sorted Alphabetically by Provincial Riding then School Name

Provincial Riding Name	TDSB School Name	Address	City	Postal Code	Panel
York Centre	William Lyon Mackenzie Collegiate Institute	20 Tillplain Road	North York	M5H 5R2	Secondary
York South-Weston	Wilmington Elementary School	330 Wilmington Avenue	North York	M1H 5L1	Elementary
York South-Weston	Amesbury Middle School	201 Gracefield Avenue	North York	M6L 1L7	Elementary
York South-Weston	Bala Avenue-Community School	6 Bala Avenue	York	M6M 2E1	Elementary
York South-Weston	Brookhaven Public School	70 Brookhaven Drive	North York	M6M 4R8	Elementary
York South-Weston	C R Marchant Middle School	1 Ralph Street	York	M9N 3A8	Elementary
York South-Weston	Charles E Webster Public School	1900 Keele Street	York	M6M 3K7	Elementary
York South-Weston	Costella Junior Public School	175 Cordella Avenue	York	M6N 2K1	Elementary
York South-Weston	Dennis Avenue-Community School	17 Dennis Avenue	York	M6N 2T7	Elementary
York South-Weston	Frank Oke Secondary School	500 Alliance Avenue	York	M6N 2H8	Secondary
York South-Weston	George Anderson Public School	30 George Anderson Drive	North York	M6M 2Y8	Elementary
York South-Weston	George Harvey Collegiate Institute	1700 Keele Street	York	M6M 3W5	Secondary
York South-Weston	George Synne Community School	69 Pritchard Avenue	York	M6N 1T6	Elementary
York South-Weston	Gracefield Public School	177 Gracefield Avenue	North York	M6L 1L7	Elementary
York South-Weston	H J Alexander Community School	30 King Street	York	M9N 1K9	Elementary
York South-Weston	Harwood Public School	50 Leigh Street	York	M6N 3K3	Elementary
York South-Weston	Keelevalle Junior Public School	200 Bicknell Avenue	York	M6M 4G9	Elementary
York South-Weston	Lambton Park Community School	50 Bernice Crescent	York	M6N 1W9	Elementary
York South-Weston	Maple Leaf Public School	301 Cufford Road	North York	M6L 2V4	Elementary
York South-Weston	Pelmo Park Public School	180 Gary Drive	North York	M9N 2M1	Elementary
York South-Weston	Portage Trail Community School	100 Sidney Belsey Crescent	York	M6M 5H6	Elementary
York South-Weston	Rackliffe Middle School	400 Rockcliffe Boulevard	York	M6N 4R8	Elementary
York South-Weston	Roselands Junior Public School	990 Jane Street	York	M6N 4E2	Elementary
York South-Weston	Silverthorn Community School	300 Kane Avenue	York	M6M 3P1	Elementary
York South-Weston	Weston Collegiate Institute	100 Pine Street	York	M9N 2Y9	Secondary
York South-Weston	Weston Memorial Junior Public School	200 John Street	York	M9N 1K2	Elementary
York South-Weston	York Humber High School	100 Emmett Avenue	York	M6M 2E6	Secondary
York South-Weston	York Memorial Collegiate Institute	2690 Eglinton Avenue West	York	M6M 1T9	Secondary